



# Public Opinion Survey: Fifteen Municipalities of Libya

December 31, 2018-January 31, 2019



A PROJECT OF THE INTERNATIONAL REPUBLICAN INSTITUTE



**USAID**  
FROM THE AMERICAN PEOPLE

## Detailed Methodology

- The survey was conducted on behalf of the International Republican Institute's **Center for Insights in Survey Research** by **Altai Consulting** under the supervision of **Redstone Scientific**.
- Data was collected between December 31, 2018 and January 31, 2019 through computer-assisted telephone interviews conducted from a call center in Tripoli.
- The sample consists of a total 4,636 respondents aged 18 and older, with cell phone access, and from one of the targeted 15 municipalities in Libya. IRI has worked with these municipalities (with the exception of Derna) through training on organizational development, public relations, and project management since 2014.
- A sample of 300 was set for each municipality. A gender quota and age category cap were also used to enhance representativeness.
- A random-number generator was used to generate syntactically-correct numbers in lots of 10,000 at a time. Respondents were then screened for municipality to ensure that they were from one of the targeted areas, and also for gender and age.
- The confidence interval for the sample in each municipality is not more than plus or minus 5.6 percent at the mid-range with a confidence level of 95 percent.
- The actual sample size and confidence interval for each municipality at the mid-range with a confidence level of 95 percent is as follows: Al Bayda (n=310, +/-5.6%); Benghazi (n=304, +/-5.6%); Derna (n=307, +/-5.6%); Ghadamis (n=311, +/-5.6%); Ghat (n=306, +/-5.6%); Misrata (n=305, +/-5.6%); Sabha (n=308, +/-5.6%); Sabratha (n=302, +/-5.6%); Shahat (n=315, +/-5.5%); Sirte (n=313, +/-5.5%); Souq al Jouma (n=305, +/-5.6%); Surman (n=314, +/-5.5%); Tajoura (n=306, +/-5.6%); Tobruk (n=318, +/-5.5%); Tripoli Center (n=312, +/-5.5%).
- The response rate was 19 percent.
- The information in this report has been compiled in accordance with international standards for market and social research methodologies. Figures in charts and tables may not add up to 100 percent due to rounding.

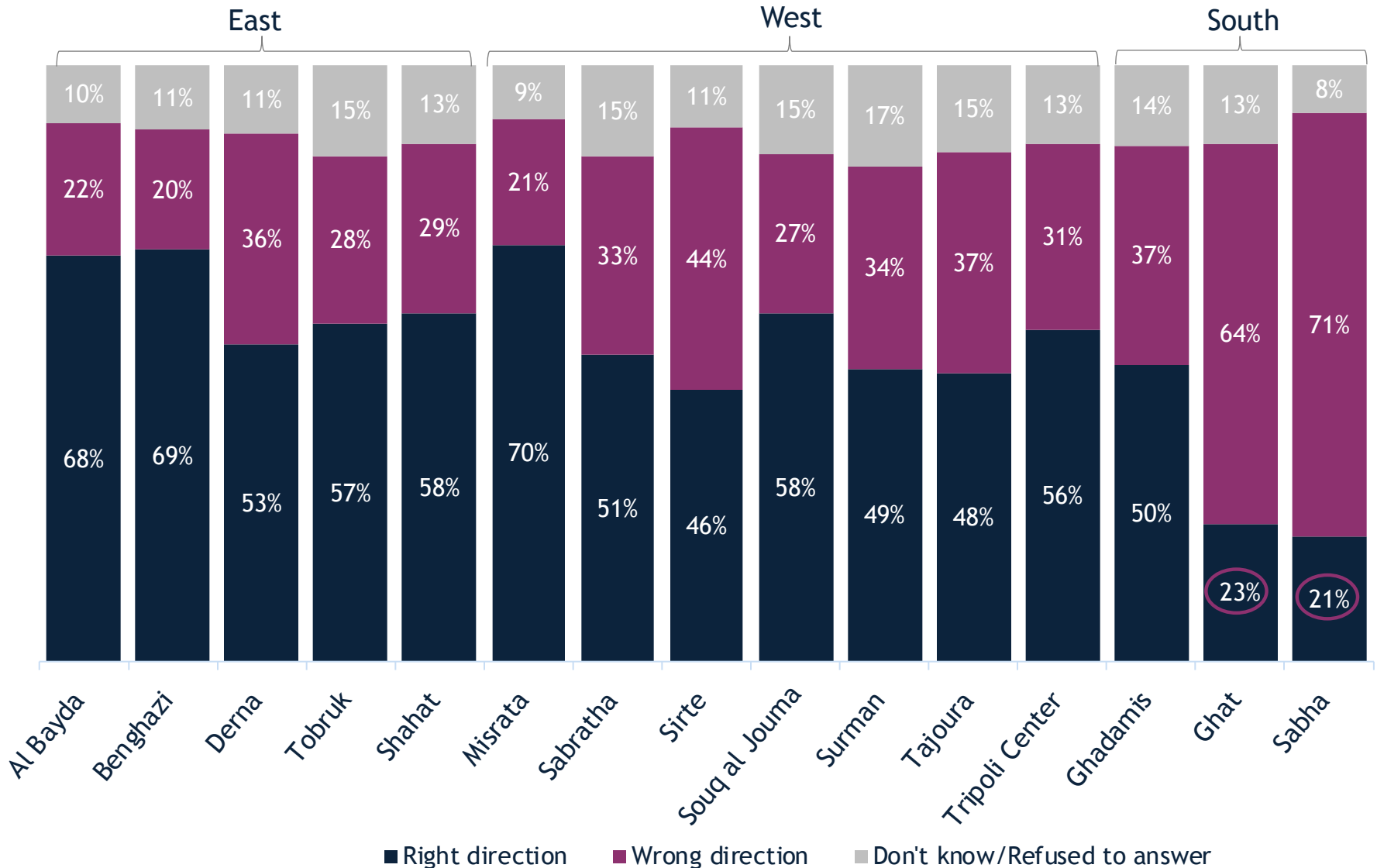


# Outlook

---

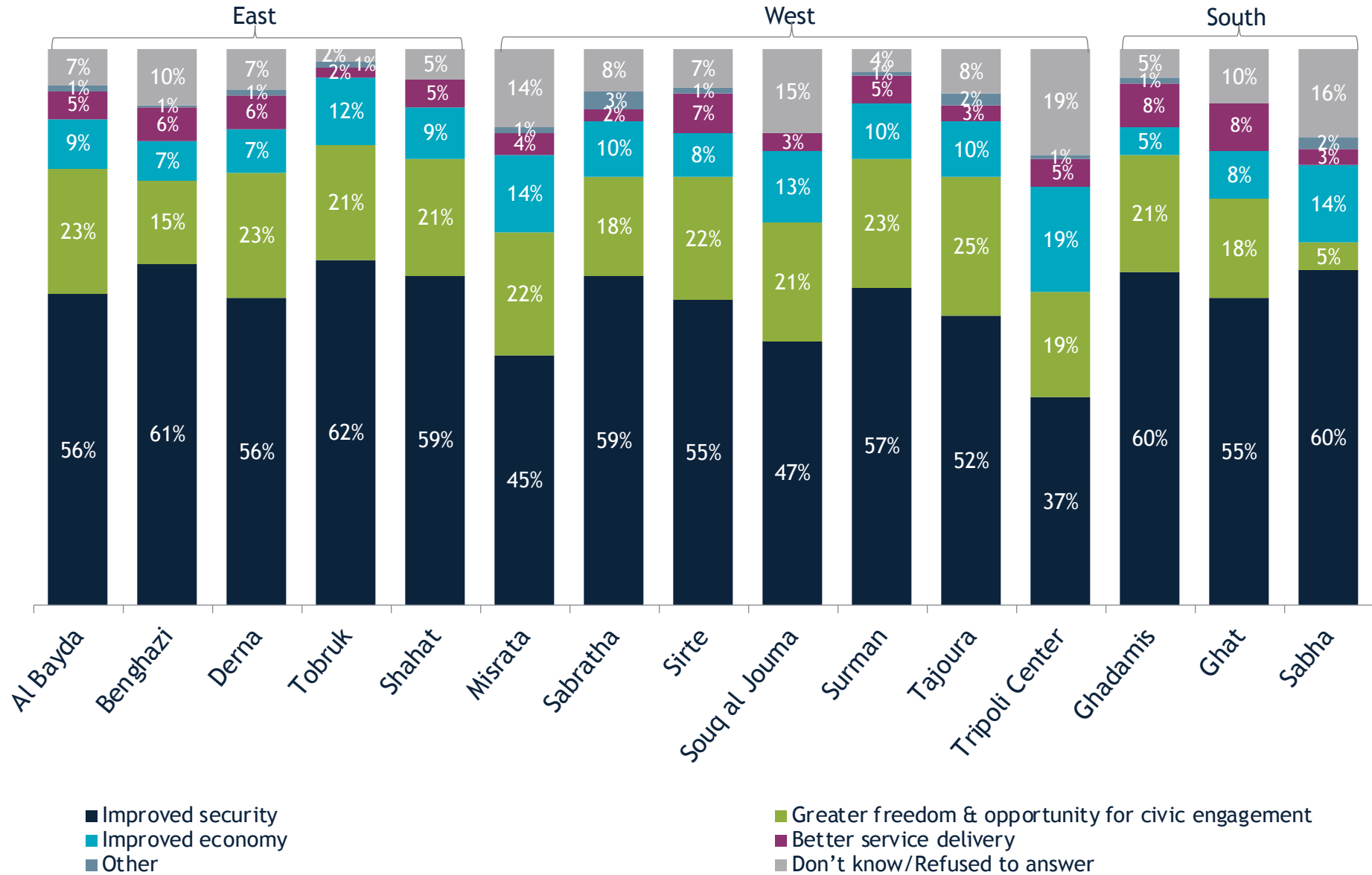


# Would you say that things in your local area are heading in the right direction or the wrong direction?



\*NOTE: Circled numbers denote figures of interest

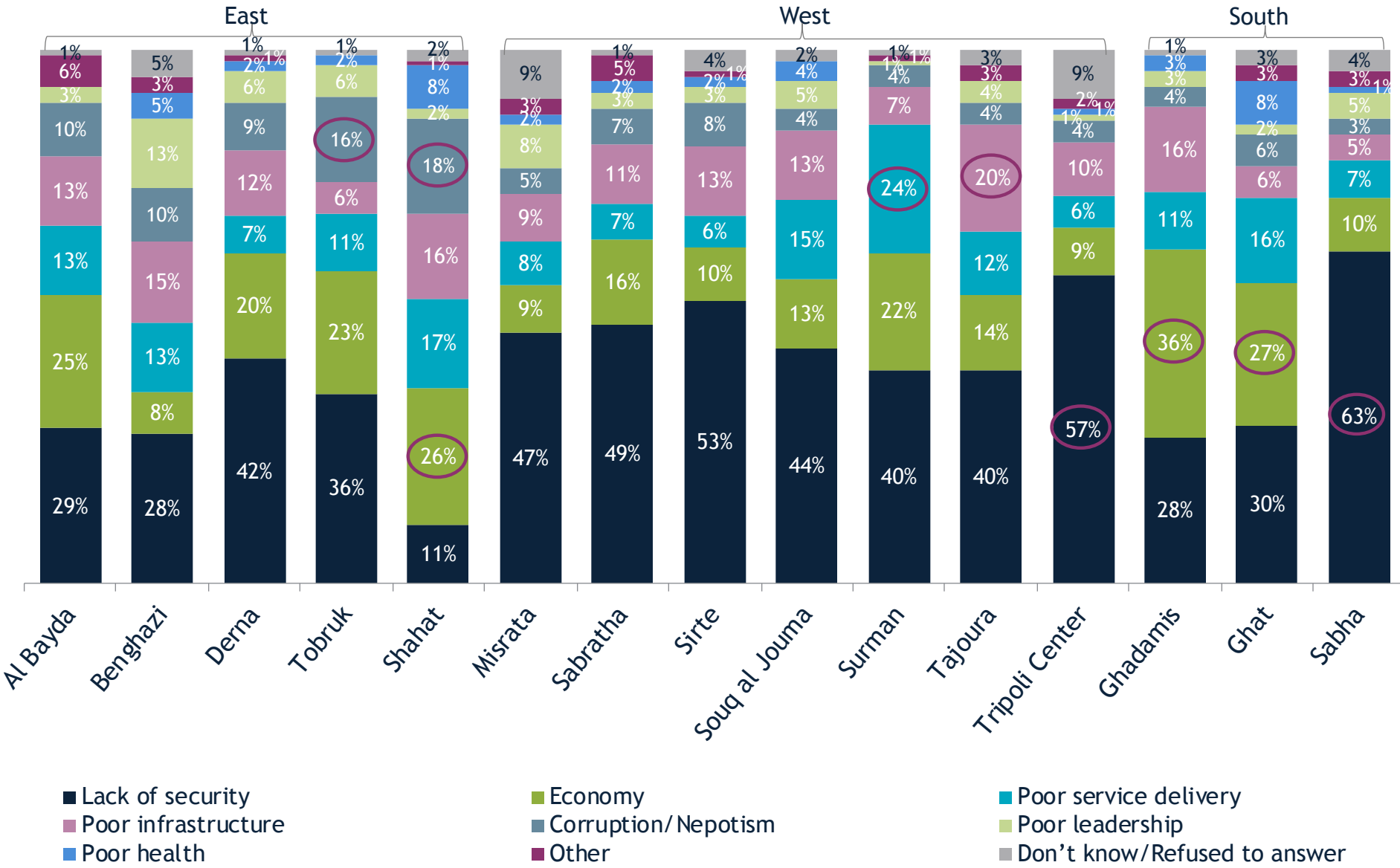
# In general, why do you think that things are heading in the right direction? (Asked of those who responded right direction; spontaneous response)



\*BASE: Al Bayda (n=211); Benghazi (n=210); Derna (n=163); Tobruk (n=180); Shahat (n=184); Misrata (n=213); Sabratha (n=155); Sirte (n=143); Souq al Jouma (n=178); Surman (n=154); Tajoura (n=148); Tripoli Center (n=174); Ghadamis (n=155); Ghat (n=71); Sabha (n=63)

# In general, why do you think that things are heading in the wrong direction?

(Asked of those who responded wrong direction; spontaneous response)

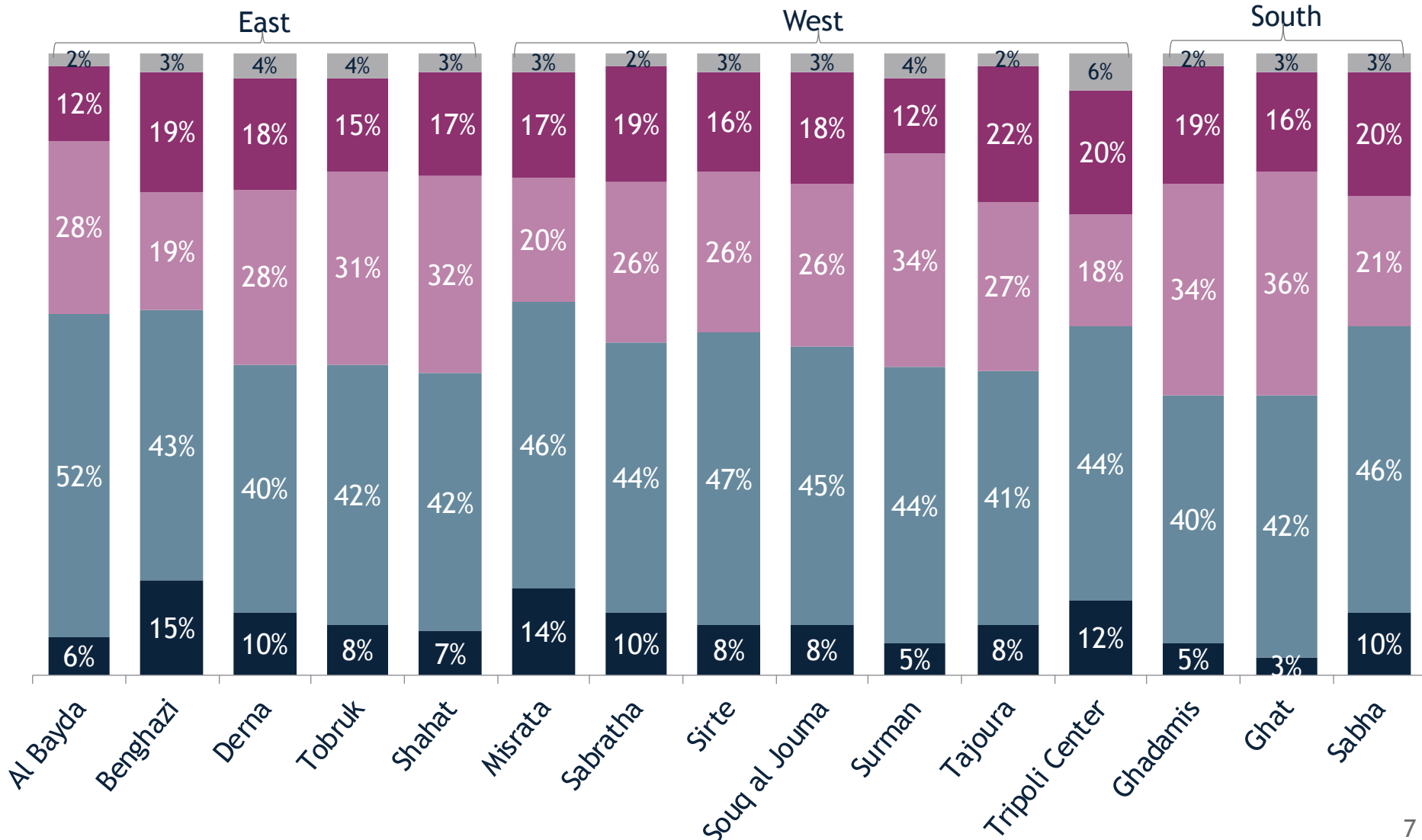


\*BASE: Al Bayda (n=69); Benghazi (n=61); Derna (n=109); Tobruk (n=90); Shahat (n=90); Misrata (n=64); Sabratha (n=101); Sirte (n=137); Souq al Jouma (n=82); Surman (n=107); Tajoura (n=113); Tripoli Center (n=97); Ghadamis (n=114); Ghat (n=195); Sabha (n=220)

# Thinking now about the following, would you rate the situation in your area as good or bad? And would you say very good or very bad or just good/bad?

## ECONOMY

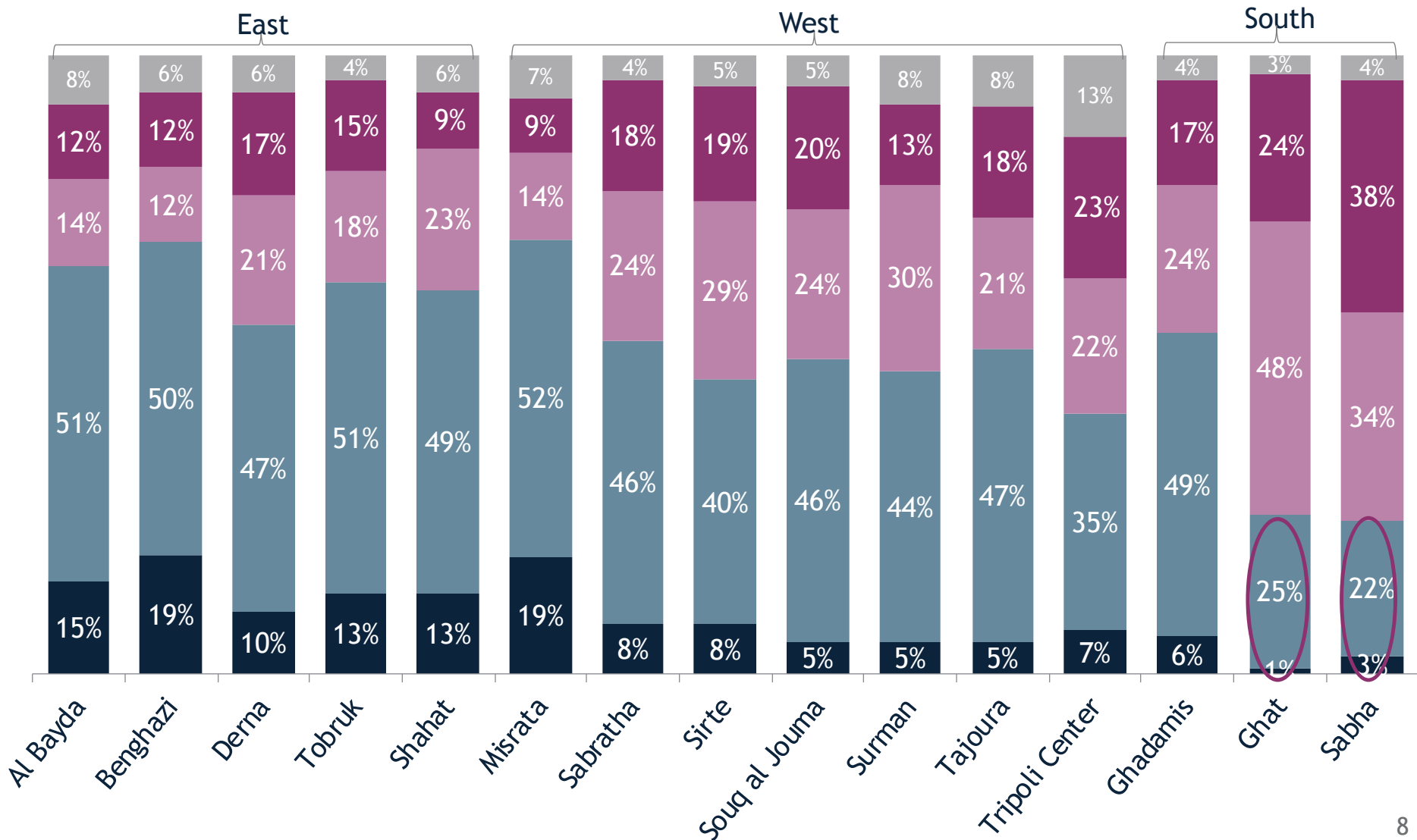
Very good
  Somewhat good
  Somewhat bad
  Very bad
  Don't Know/ Refused to answer



Thinking now about the following, would you rate the situation in your area as good or bad? And would you say very good or very bad or just good/bad?

### POLITICAL STABILITY

■ Very good  
 ■ Somewhat good  
 ■ Somewhat bad  
 ■ Very bad  
 ■ Don't Know/ Refused to answer

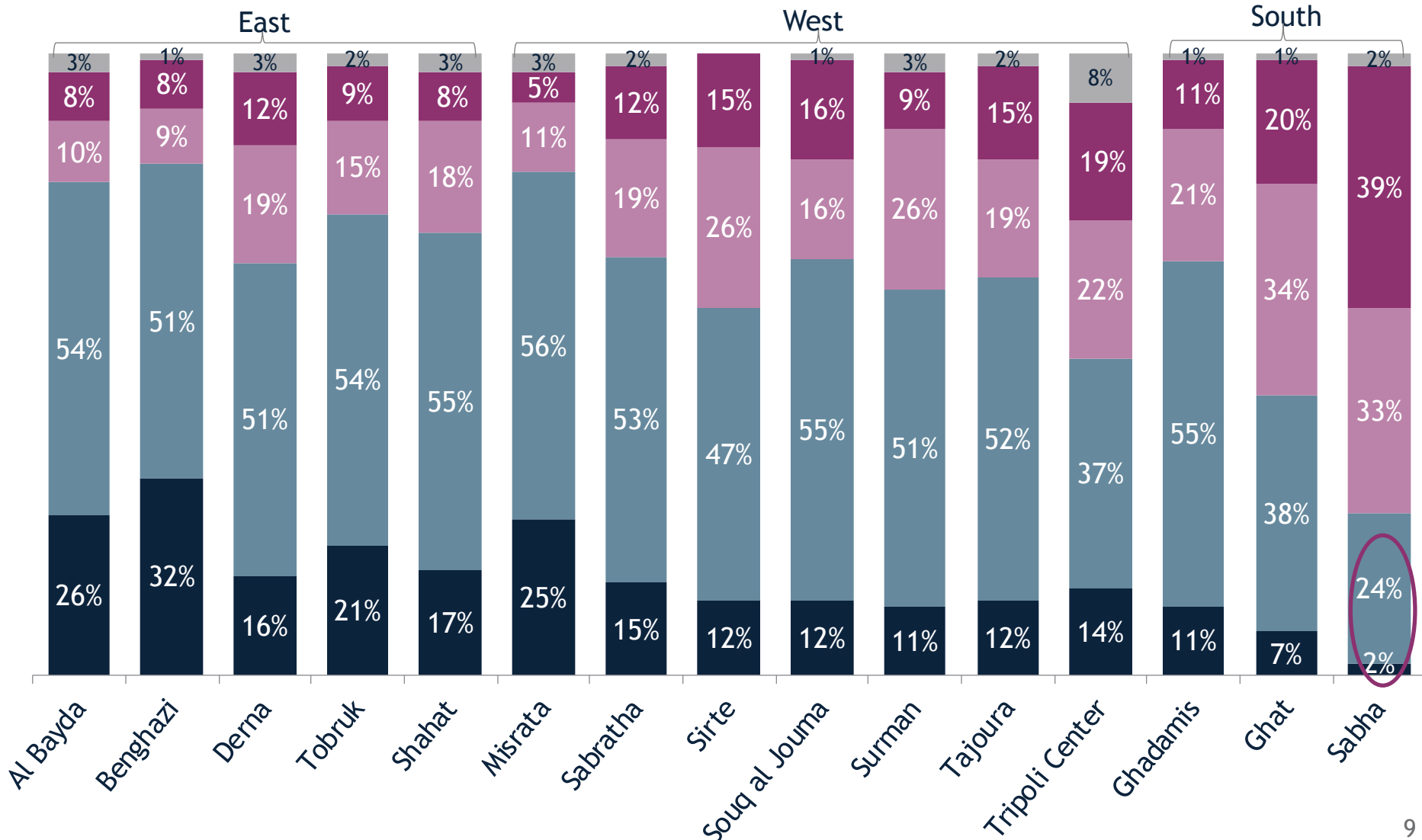




Thinking now about the following, would you rate the situation in your area as good or bad? And would you say very good or very bad or just good/bad?

### SECURITY

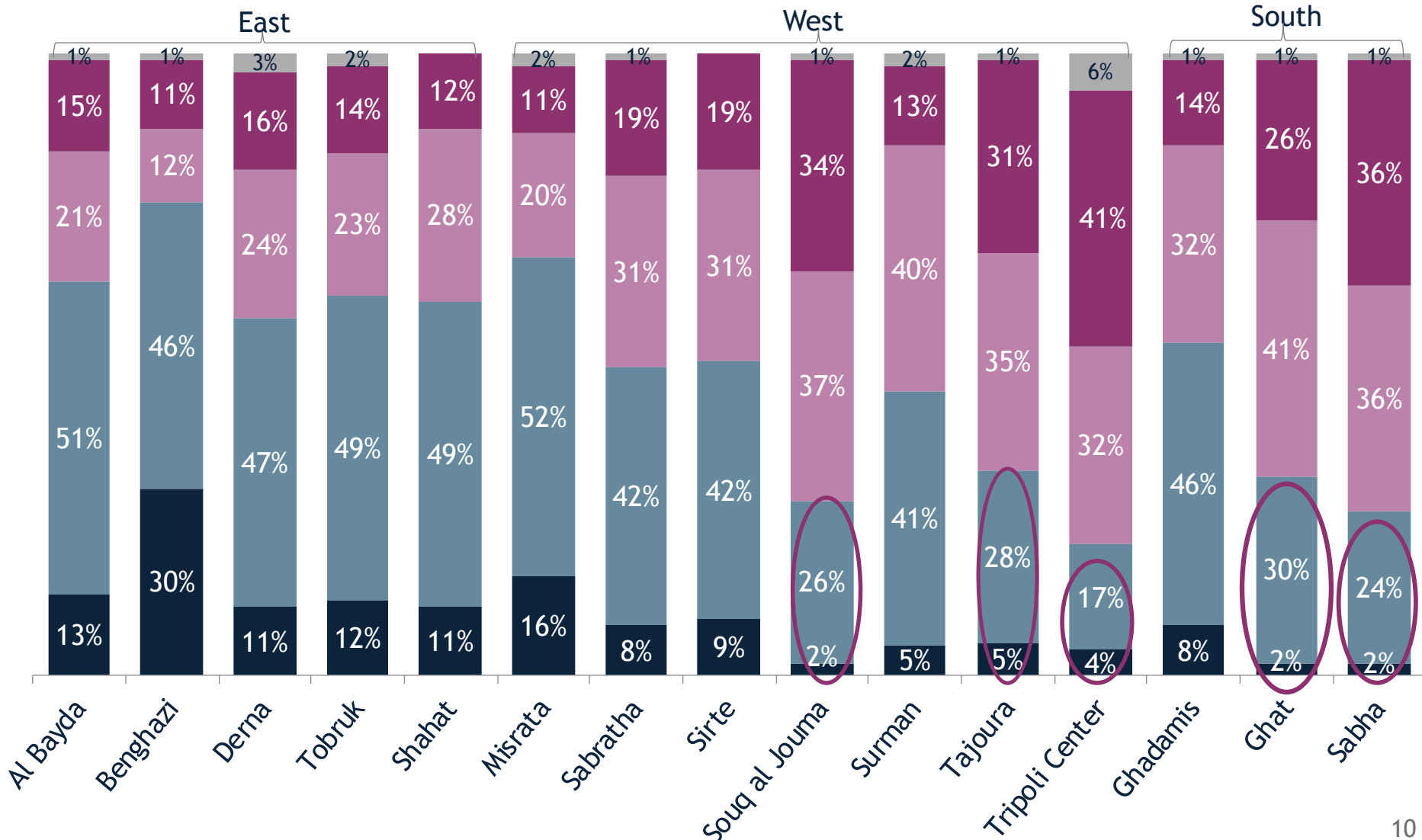
■ Very good  
 ■ Somewhat good  
 ■ Somewhat bad  
 ■ Very bad  
 ■ Don't Know/ Refused to answer



Thinking now about the following, would you rate the situation in your area as good or bad? And would you say very good or very bad or just good/bad?

### AVAILABILITY OF ELECTRICITY

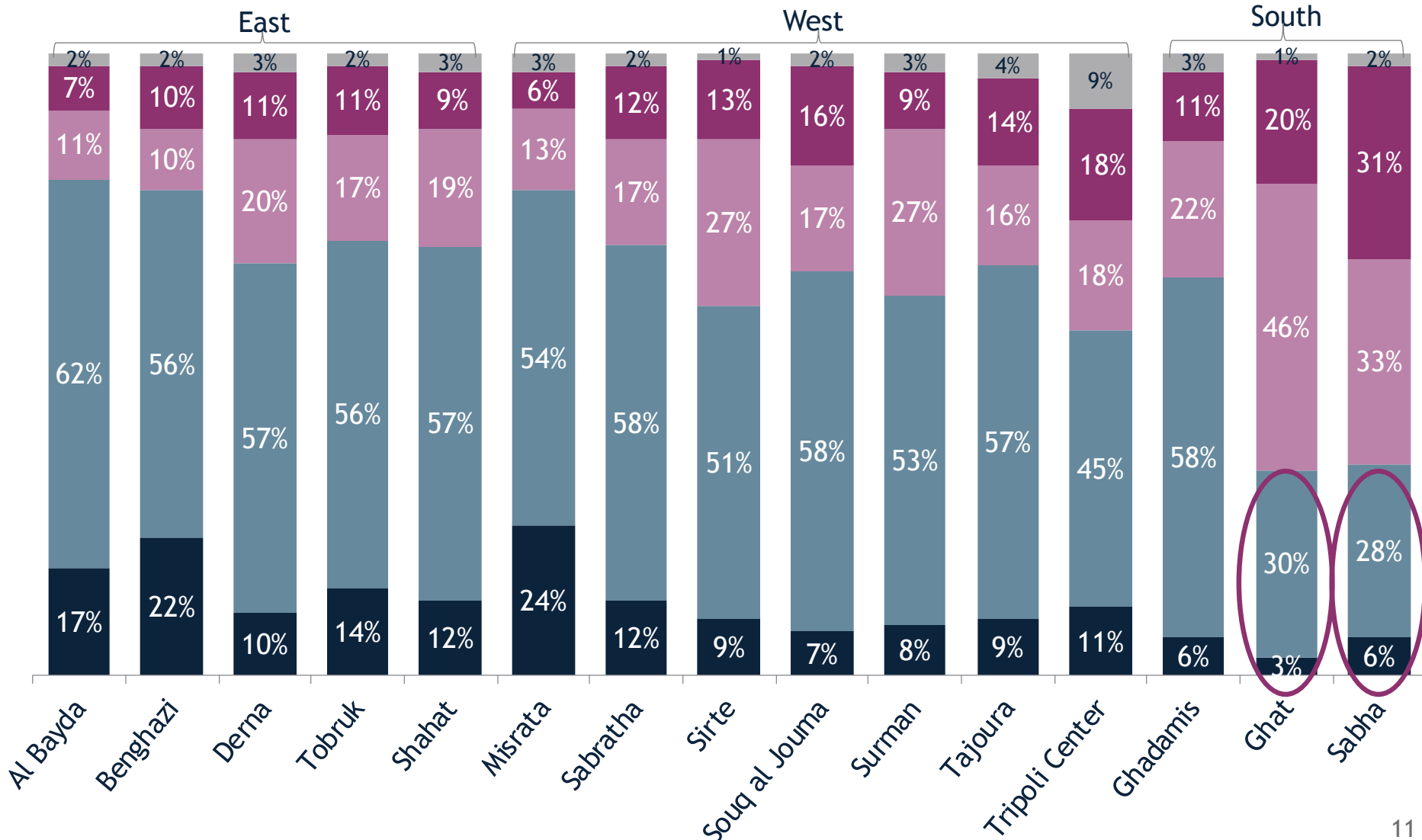
■ Very good   
 ■ Somewhat good   
 ■ Somewhat bad   
 ■ Very bad   
 ■ Don't Know/ Refused to answer



Thinking now about the following, would you rate the situation in your area as good or bad? And would you say very good or very bad or just good/bad?

### EDUCATION

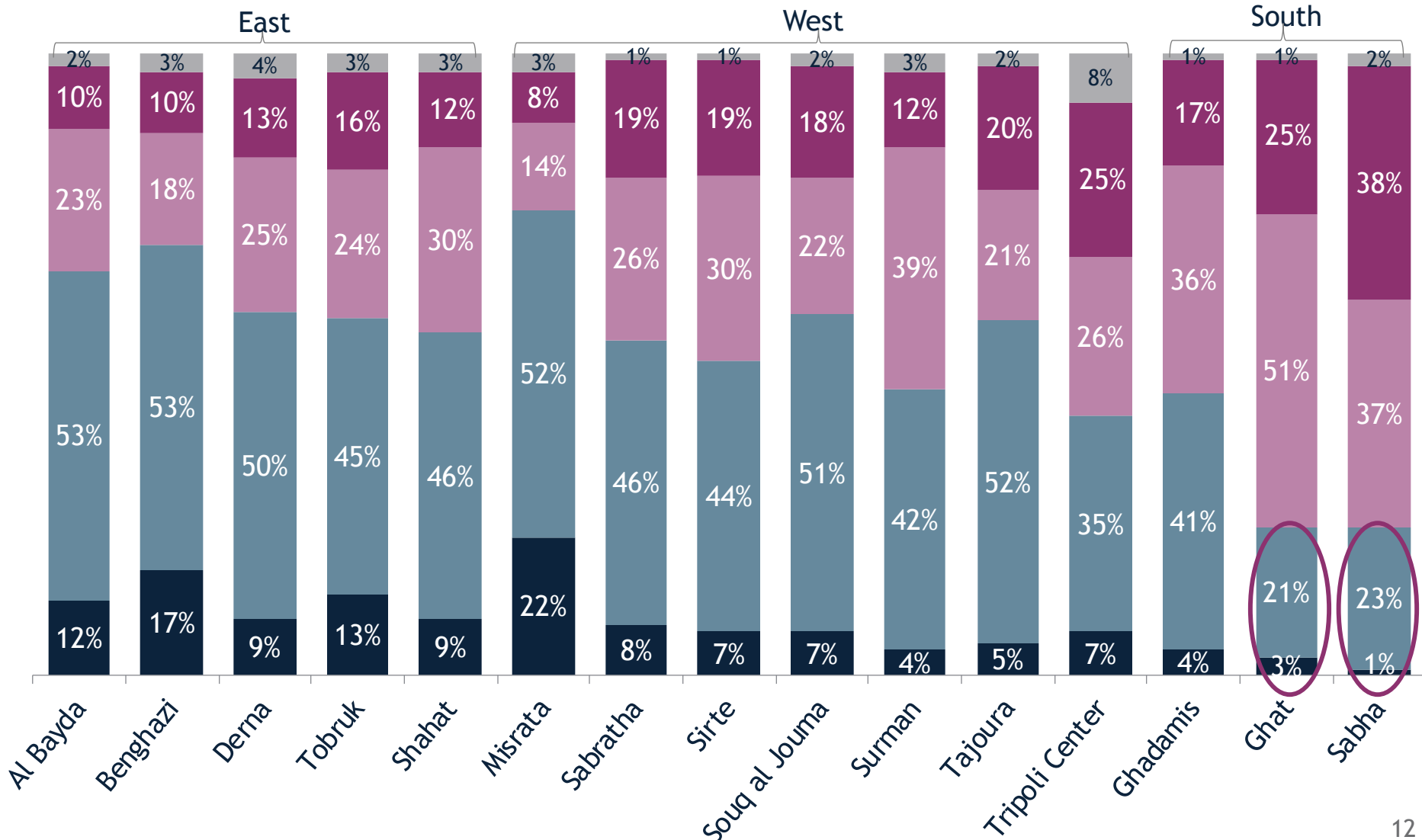
■ Very good  
 ■ Somewhat good  
 ■ Somewhat bad  
 ■ Very bad  
 ■ Don't Know/ Refused to answer



# Thinking now about the following, would you rate the situation in your area as good or bad? And would you say very good or very bad or just good/bad?

## HEALTHCARE

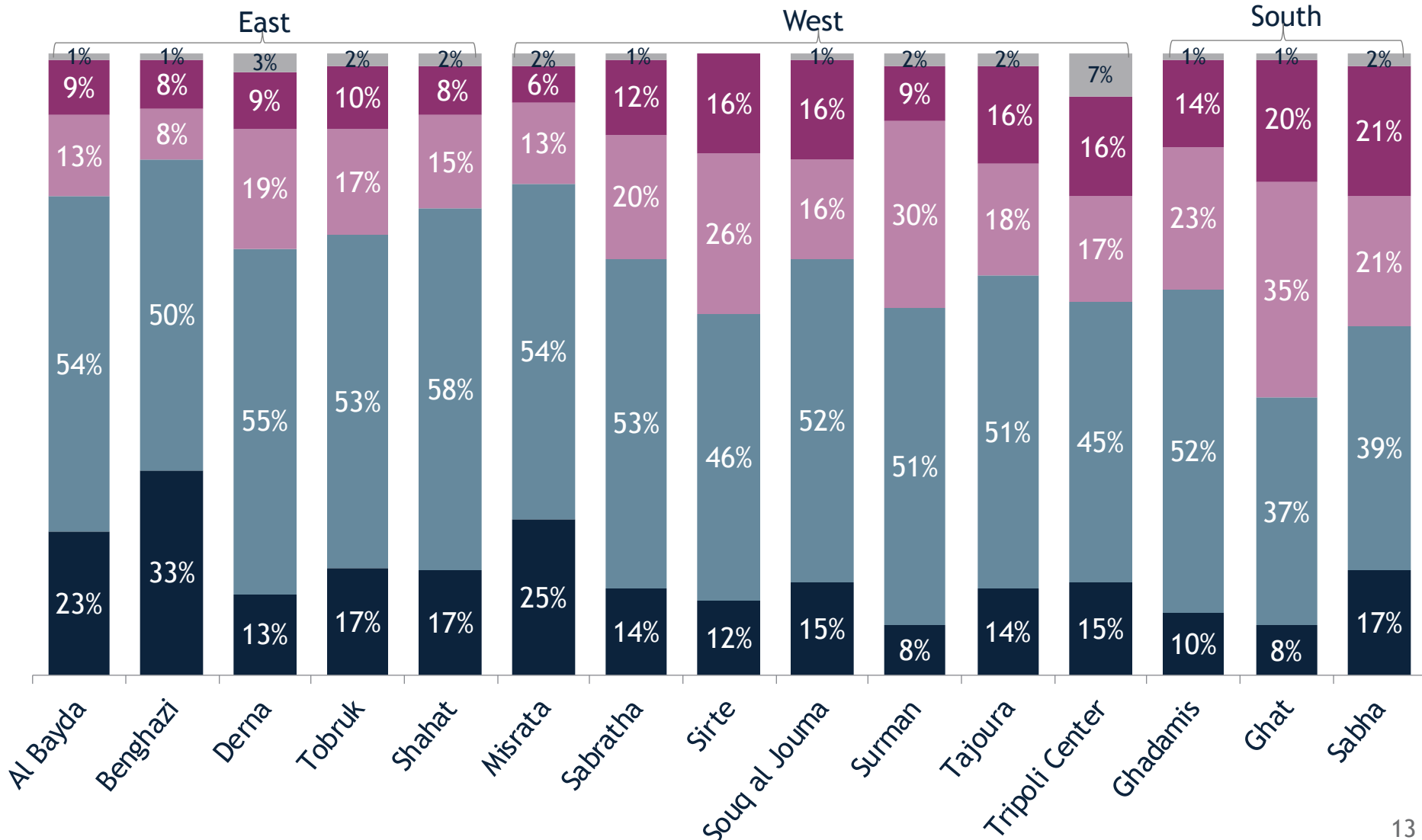
■ Very good  
 ■ Somewhat good  
 ■ Somewhat bad  
 ■ Very bad  
 ■ Don't Know/ Refused to answer



Thinking now about the following, would you rate the situation in your area as good or bad? And would you say very good or very bad or just good/bad?

### SUPPLY OF DRINKING WATER

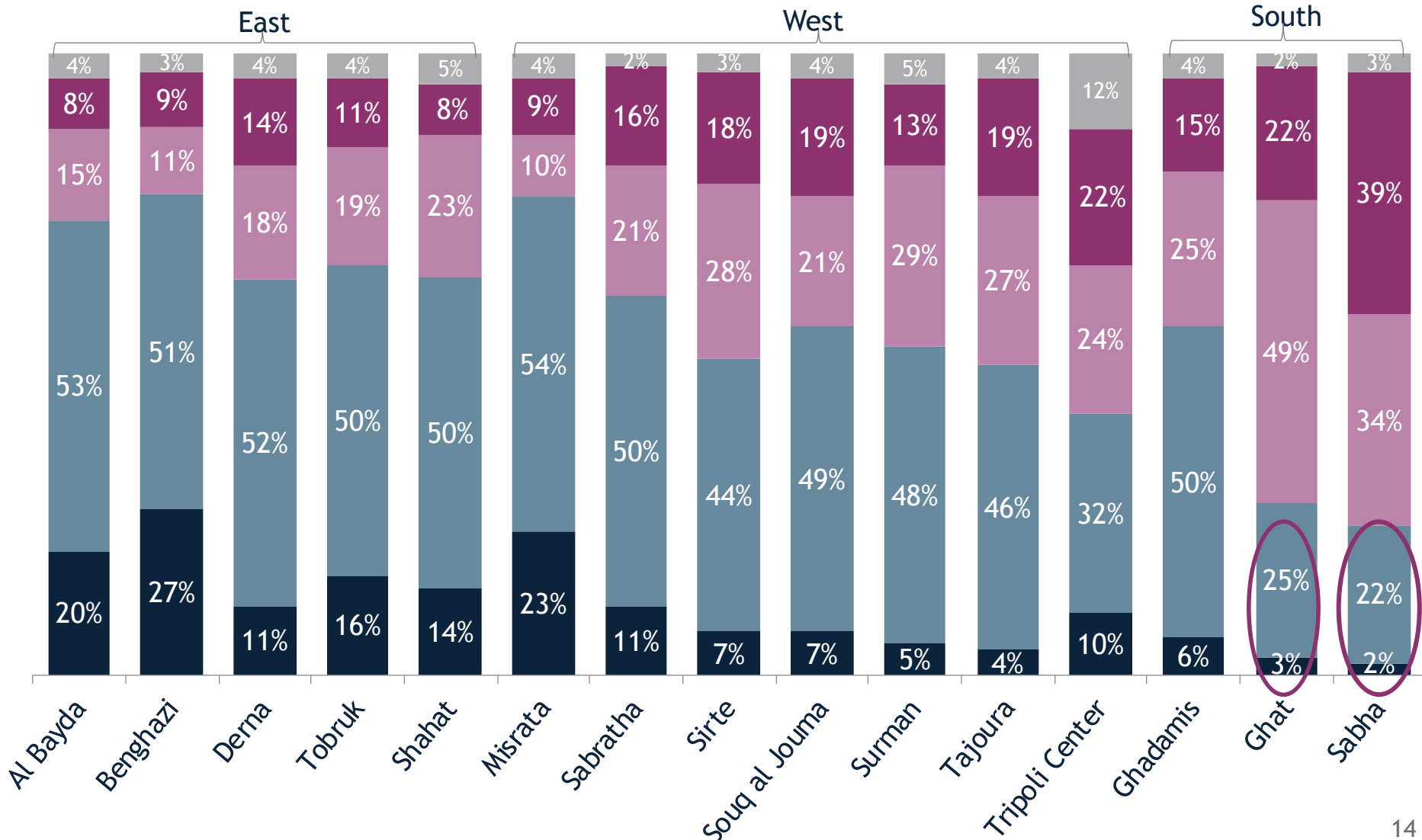
■ Very good  
 ■ Somewhat good  
 ■ Somewhat bad  
 ■ Very bad  
 ■ Don't Know/ Refused to answer



Thinking now about the following, would you rate the situation in your area as good or bad? And would you say very good or very bad or just good/bad?

### PROVISION OF LAW AND ORDER

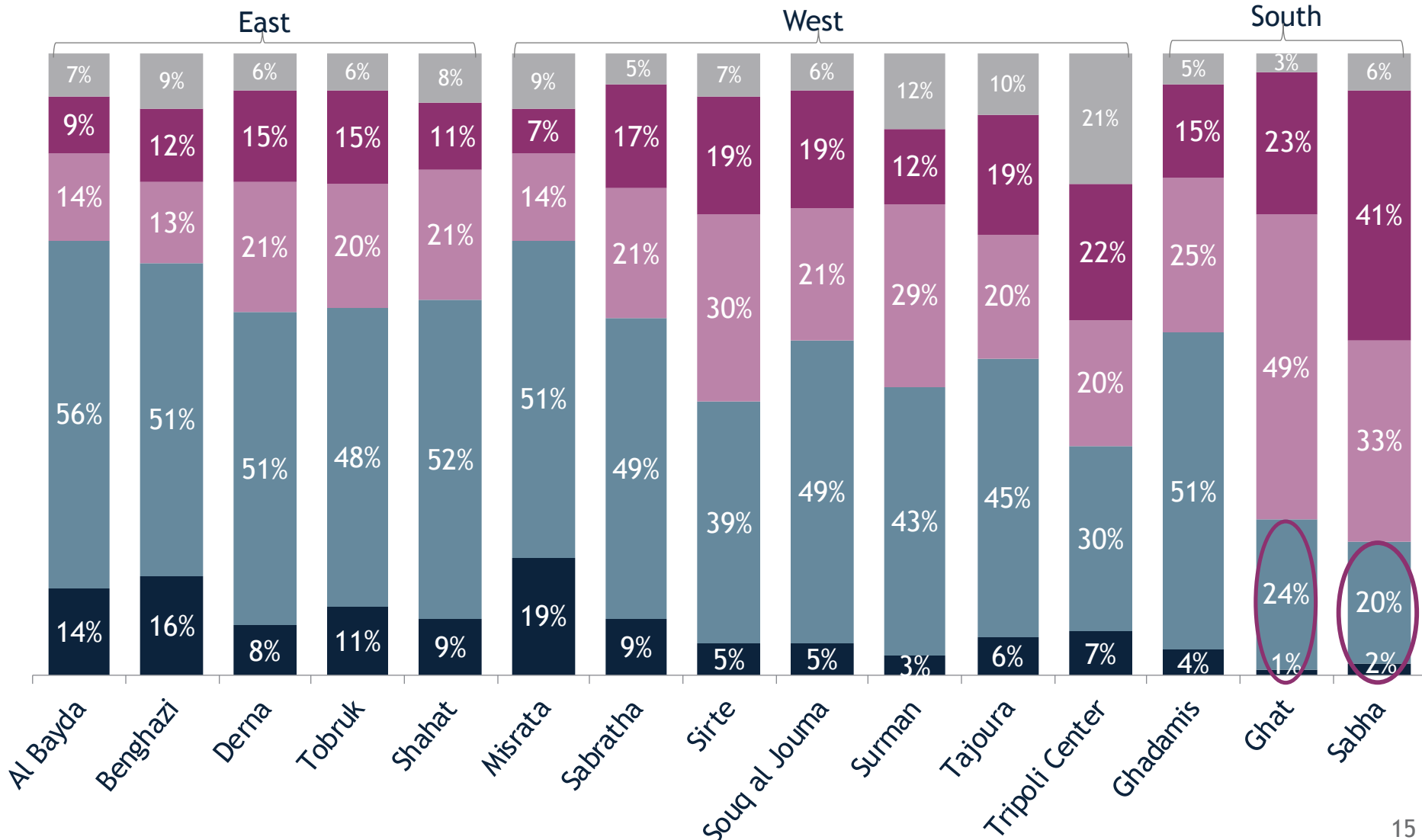
■ Very good   
 ■ Somewhat good   
 ■ Somewhat bad   
 ■ Very bad   
 ■ Don't Know/ Refused to answer



# Thinking now about the following, would you rate the situation in your area as good or bad? And would you say very good or very bad or just good/bad?

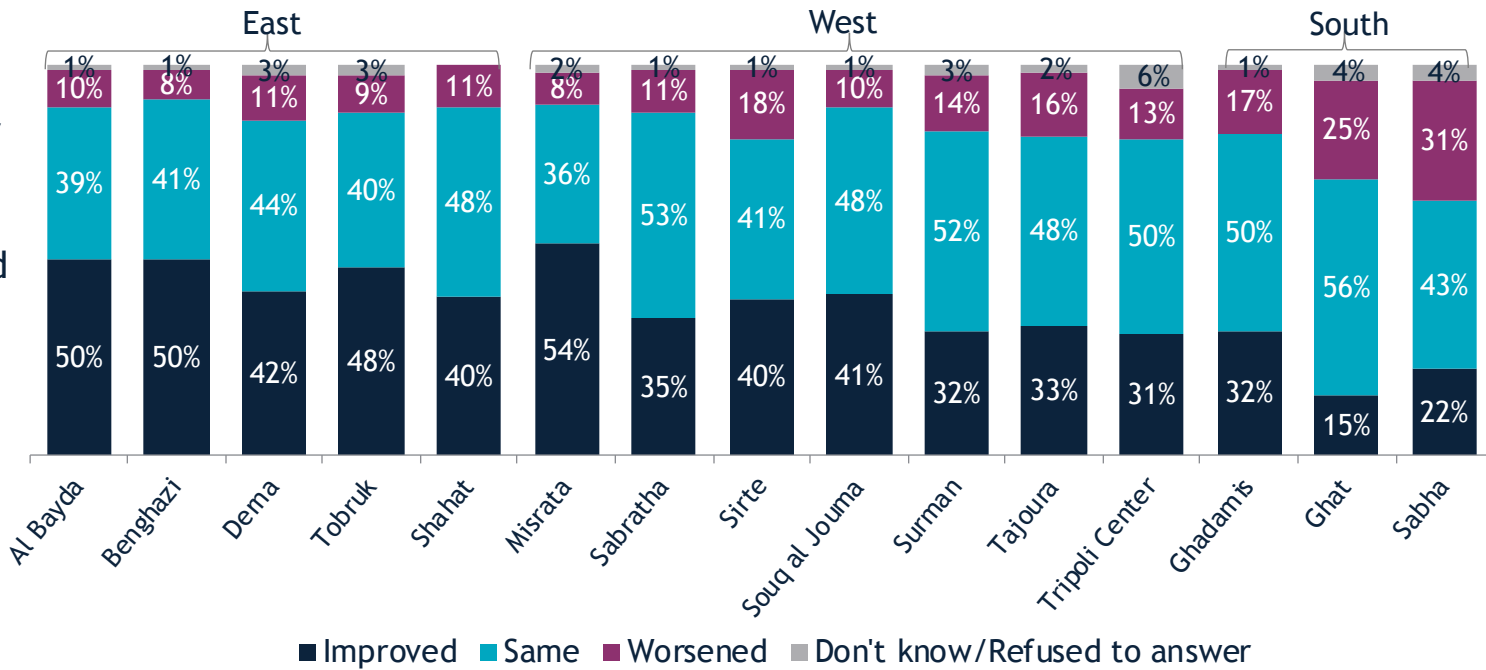
## TRANSPARENCY OF LOCAL GOVERNMENT AND ADMINISTRATION

■ Very good  
 ■ Somewhat good  
 ■ Somewhat bad  
 ■ Very bad  
 ■ Don't Know/ Refused to answer



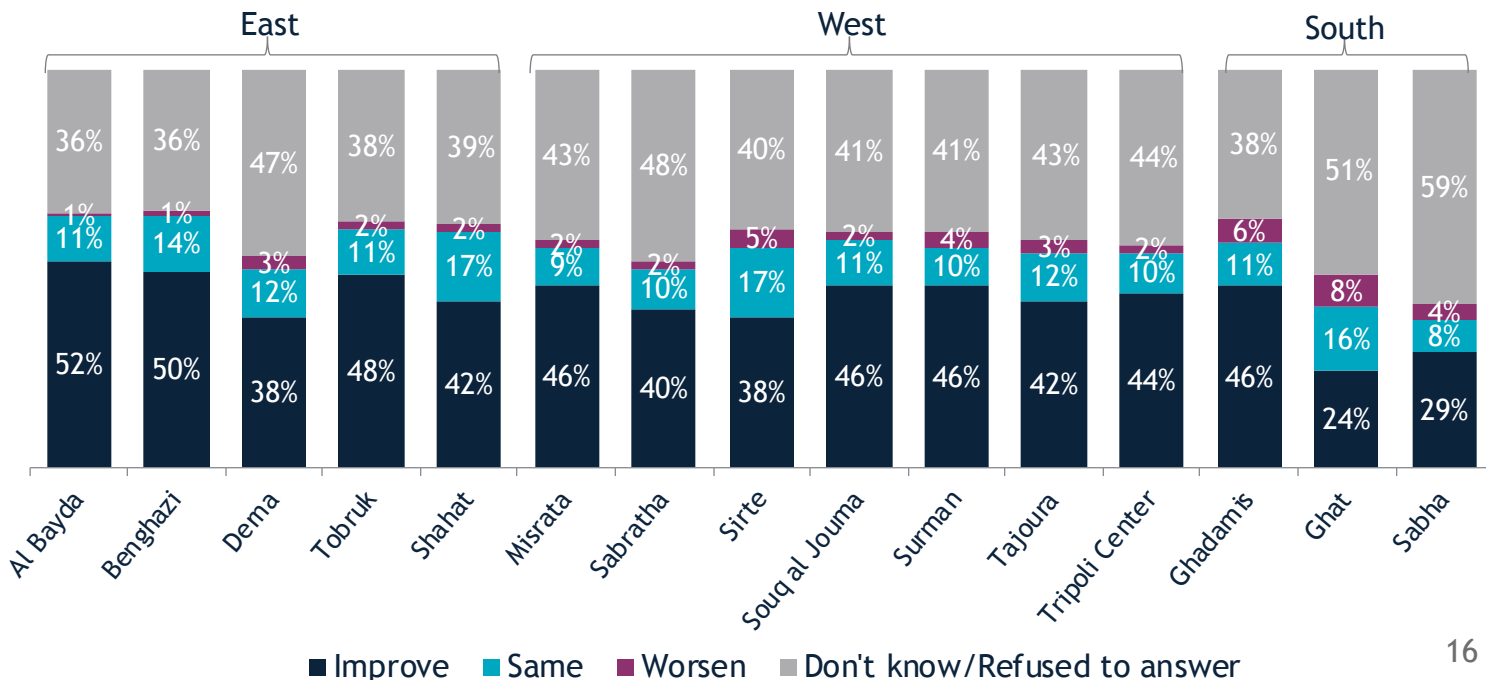
Thinking about your personal situation for you and your family, over the past year has...improved, stayed the same, or worsened?

**THE OVERALL WELL-BEING OF YOUR FAMILY**



In the next year, do you expect that...will improve, stay the same, or worsen?

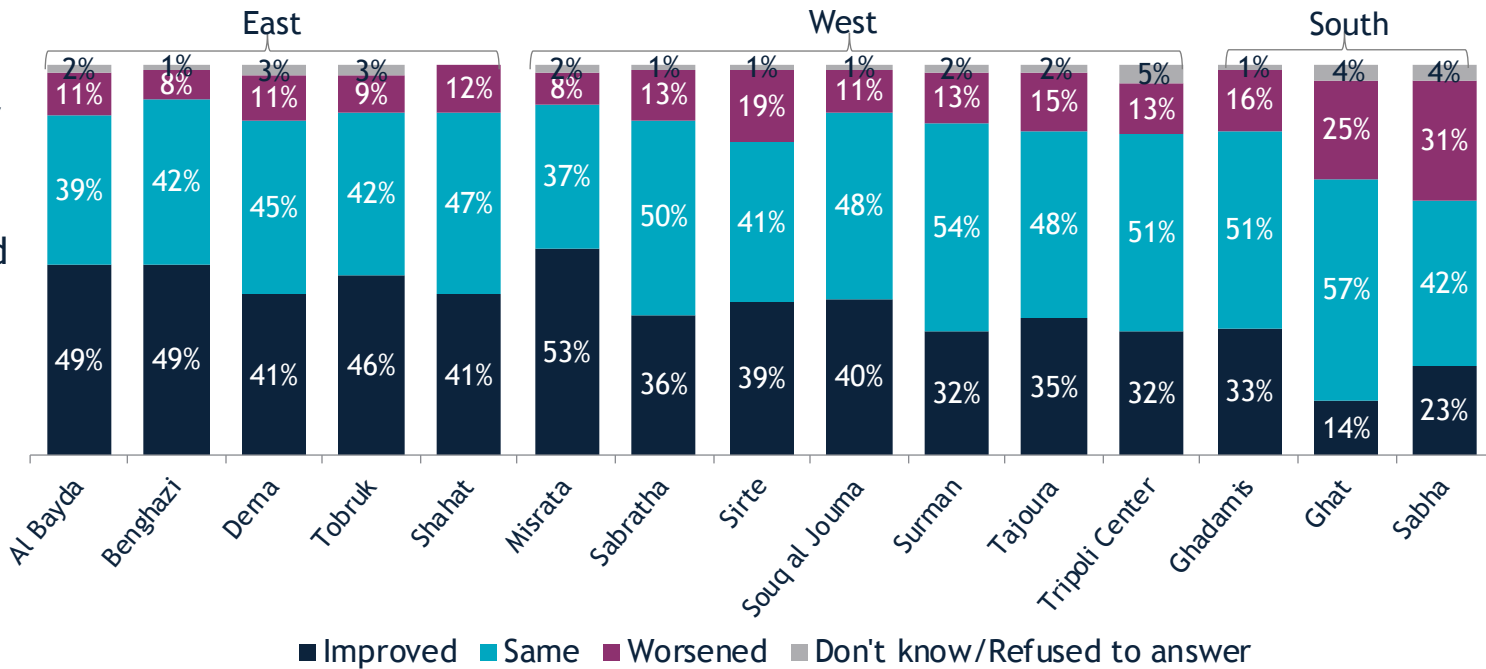
**THE OVERALL WELL-BEING OF YOUR FAMILY**





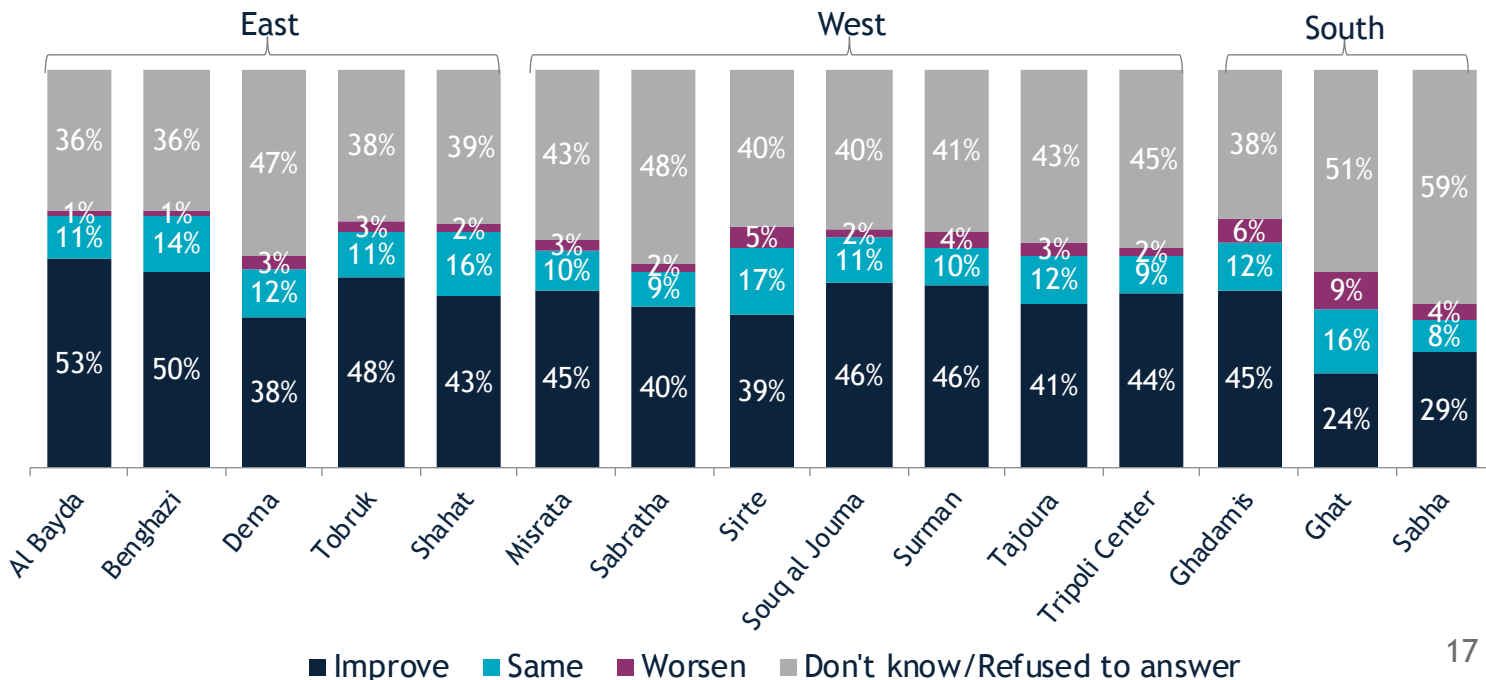
Thinking about your personal situation for you and your family, over the past year has...improved, stayed the same, or worsened?

**THE ECONOMIC SITUATION OF YOUR FAMILY**



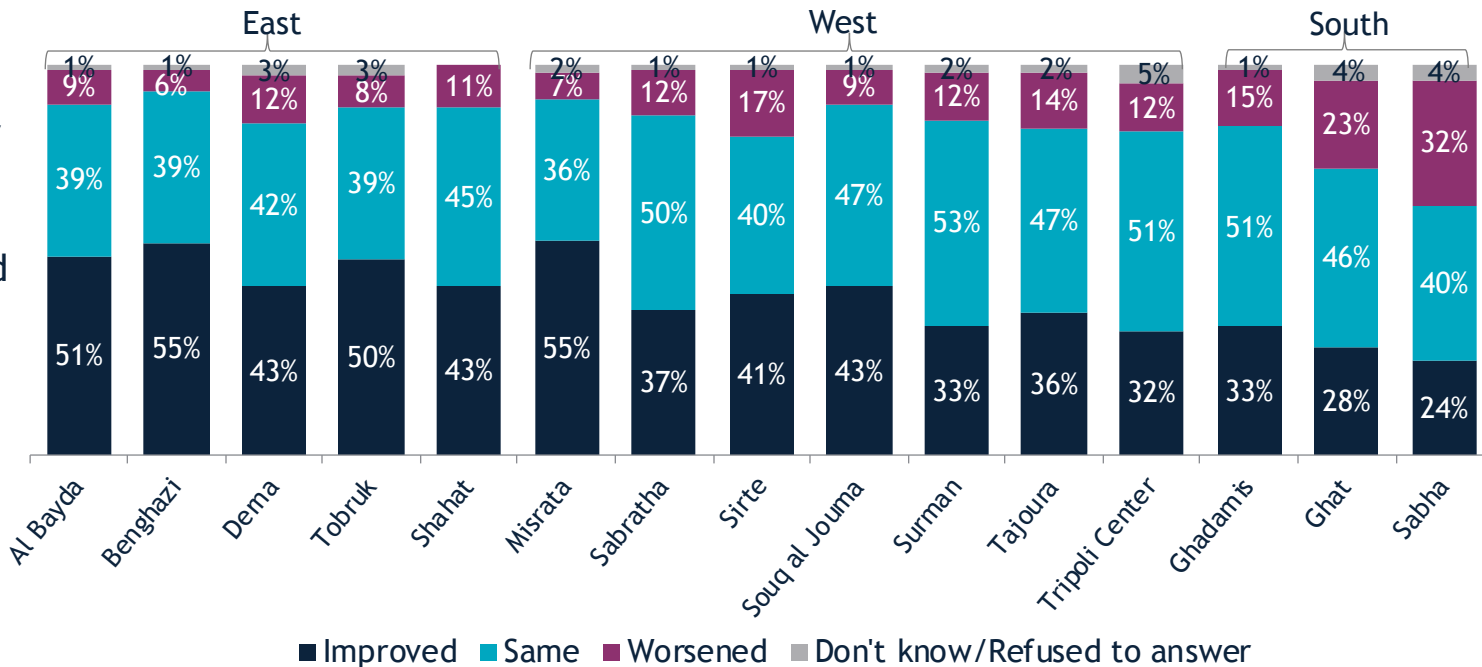
In the next year, do you expect that...will improve, stay the same, or worsen?

**THE ECONOMIC SITUATION OF YOUR FAMILY**



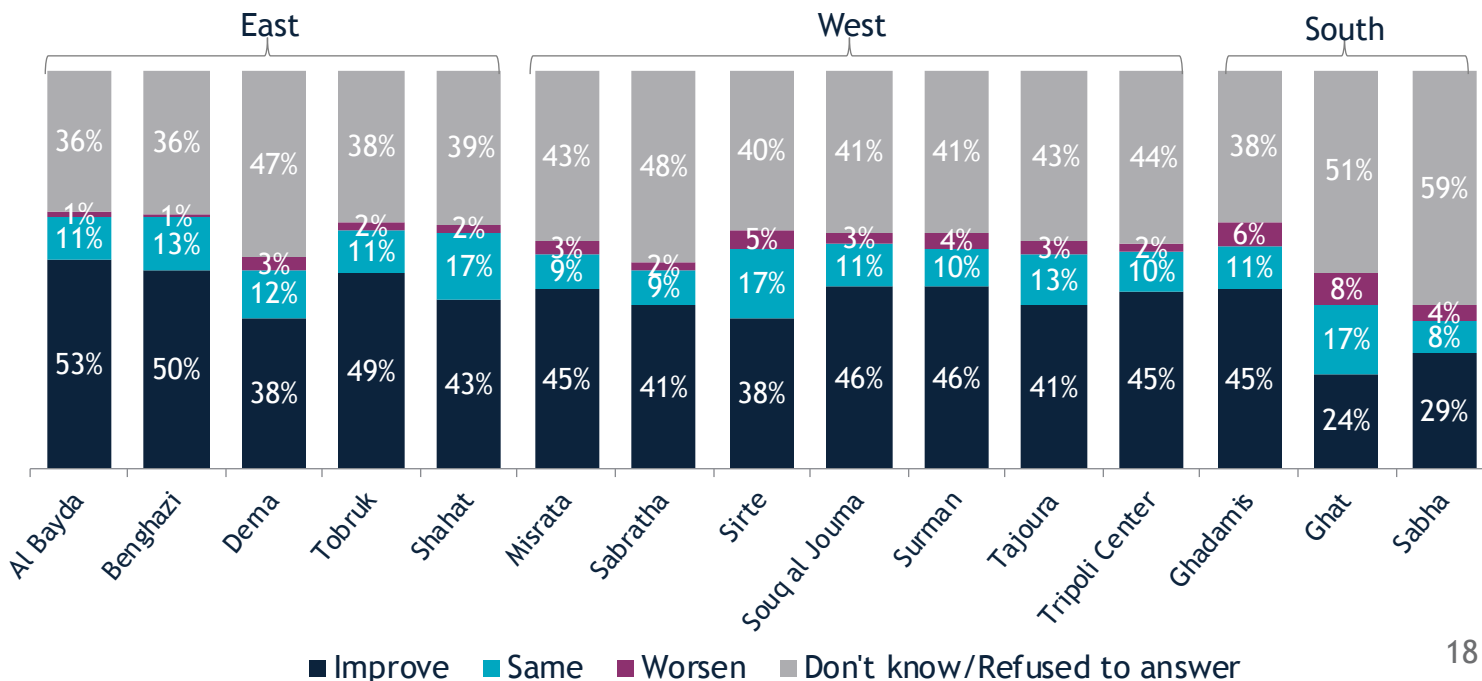
Thinking about your personal situation for you and your family, over the past year has...improved, stayed the same, or worsened?

### THE SAFETY OF YOUR FAMILY



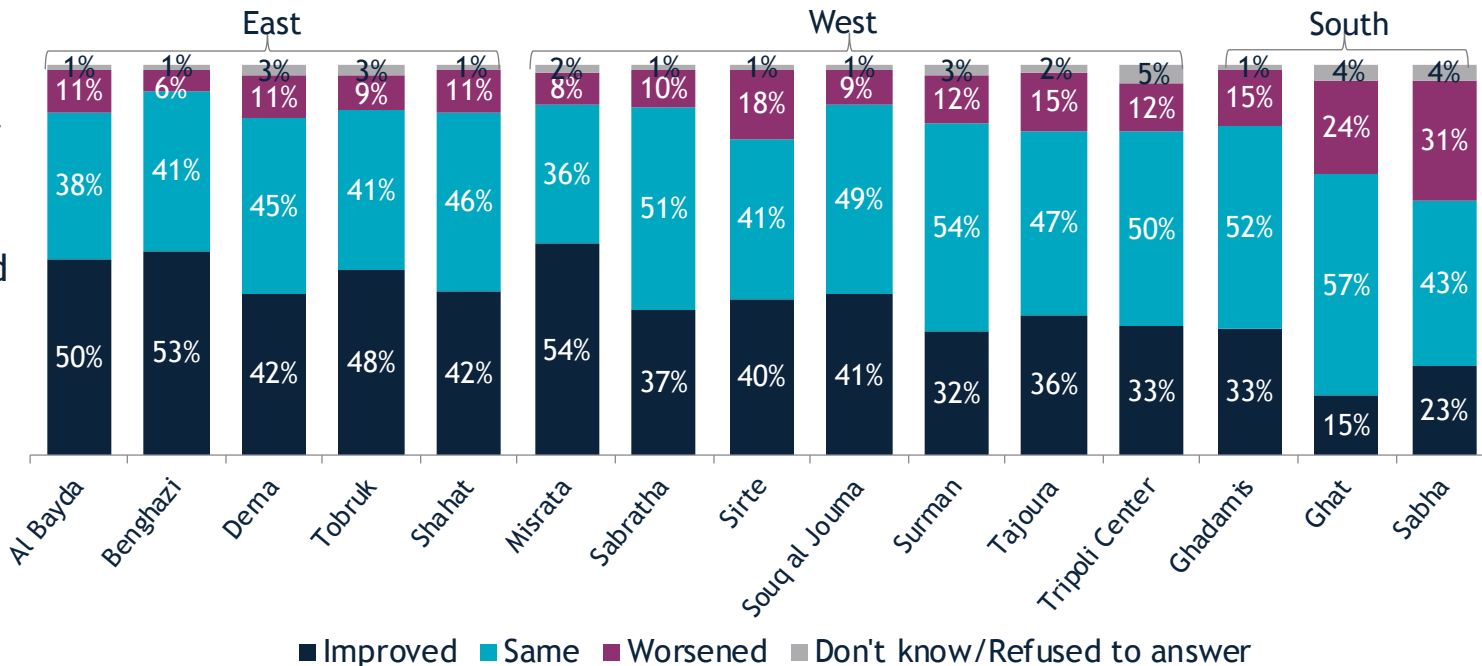
In the next year, do you expect that...will improve, stay the same, or worsen?

### THE SAFETY OF YOUR FAMILY



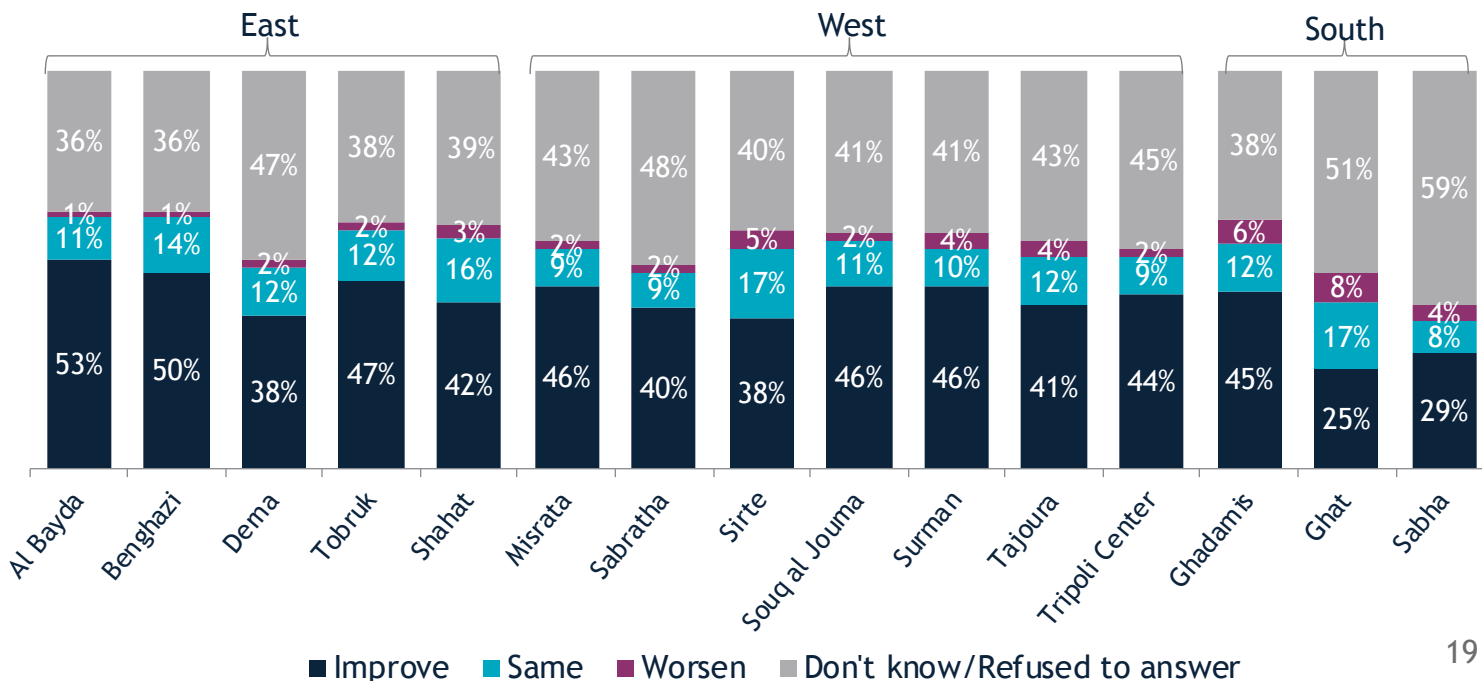
Thinking about your personal situation for you and your family, over the past year has...improved, stayed the same, or worsened?

**YOUR FAMILY'S HEALTH**



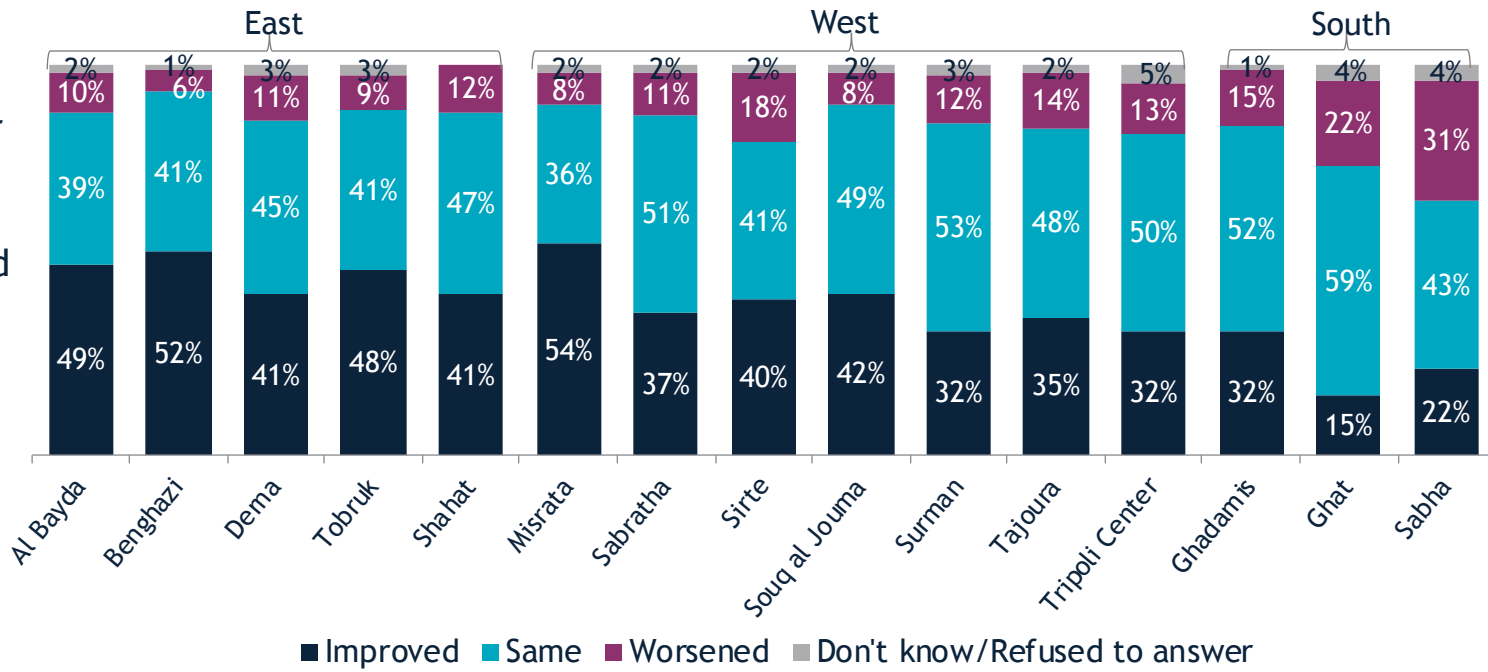
In the next year, do you expect that...will improve, stay the same, or worsen?

**YOUR FAMILY'S HEALTH**



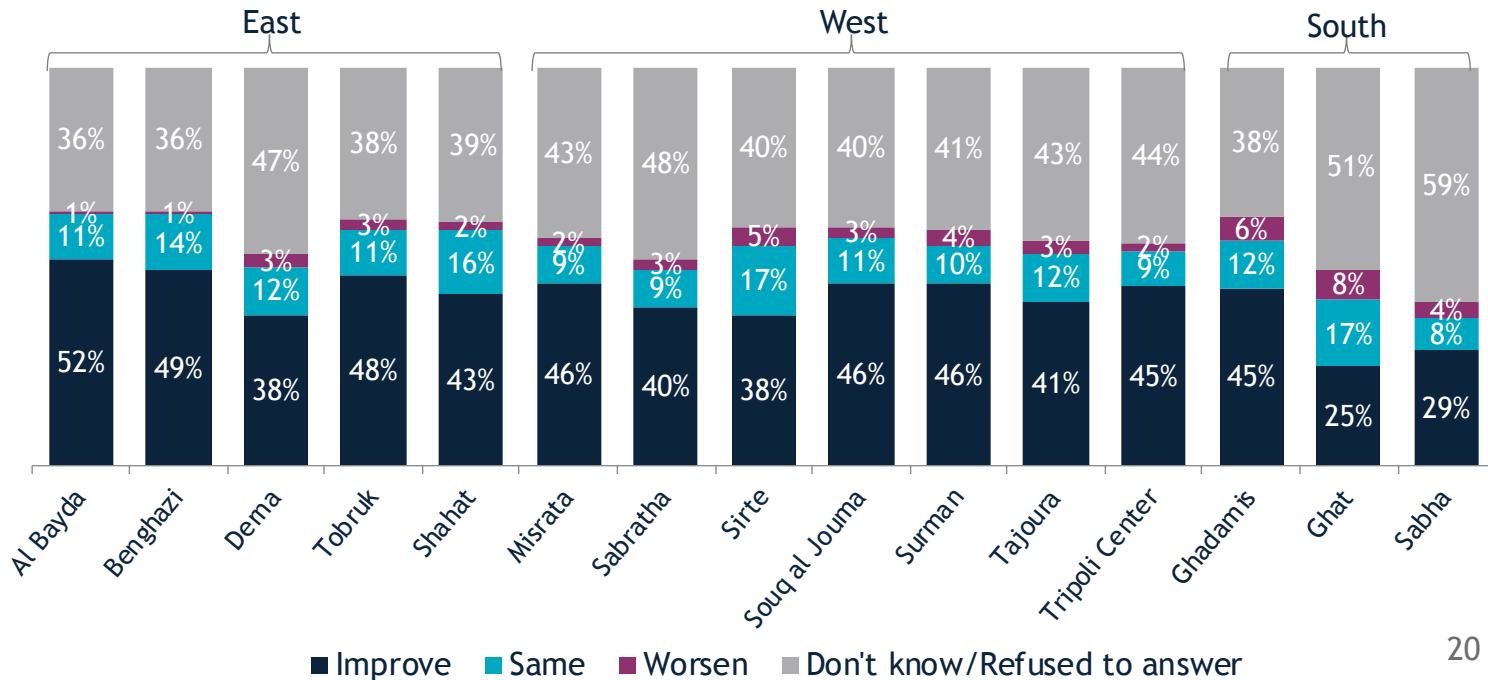
Thinking about your personal situation for you and your family, over the past year has...improved, stayed the same, or worsened?

**THE EDUCATION AVAILABLE TO YOUR FAMILY**



In the next year, do you expect that...will improve, stay the same, or worsen?

**THE EDUCATION AVAILABLE TO YOUR FAMILY**



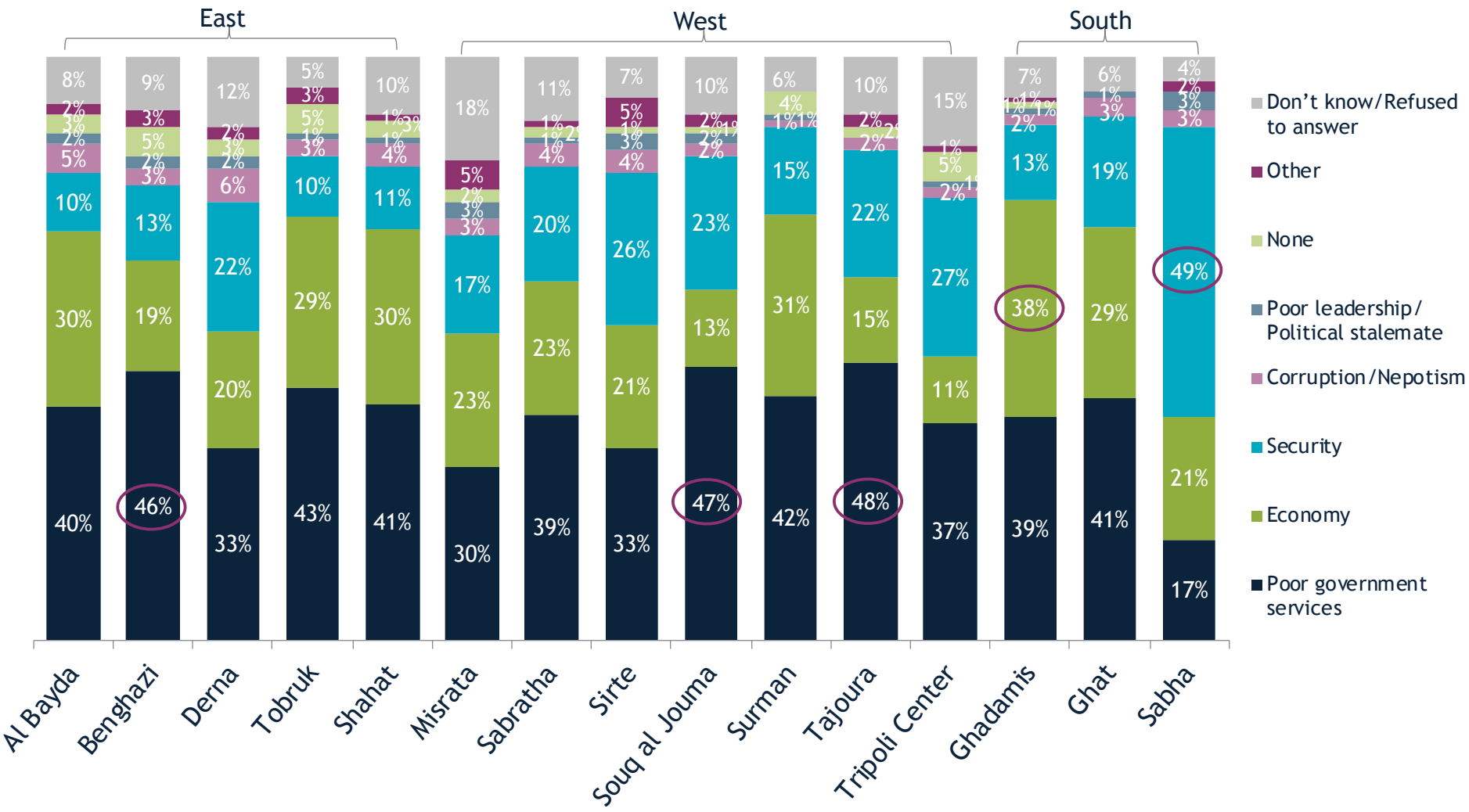


# Top Issues

---



# What is the single most important issue in your area? (Spontaneous response)



Poor government services includes “Poor infrastructure;” “Poor service delivery;” “Poor healthcare/Lack of medicine”

Economy includes “Cash shortage;” “High cost of living;” “Unemployment;” “Poverty”

Security includes “Lack of security;” “Militias and gangs;” “Weapons;” “Lack of law enforcement;” “Extremism/Terrorism”



# Approval Ratings

---



Would you say that...is doing a good job or a bad job? And would that be very/somewhat good/bad?  
(Total “good job” shown)

	Municipality	Government of National Accord	House of Representatives	Libyan Interim Government
East	Al Bayda	20%	23%	28%
	Benghazi	22%	29%	33%
	Derna	17%	20%	23%
	Tobruk	25%	30%	35%
	Shahat	26%	26%	35%
West	Misrata	31%	19%	24%
	Sabratha	24%	16%	19%
	Sirte	17%	14%	12%
	Souq al Jouma	31%	16%	19%
	Surman	25%	17%	18%
	Tajoura	27%	13%	16%
South	Tripoli Center	23%	14%	18%
	Ghadamis	20%	14%	16%
	Ghat	13%	9%	12%
	Sabha	15%	11%	12%





# Local Governance

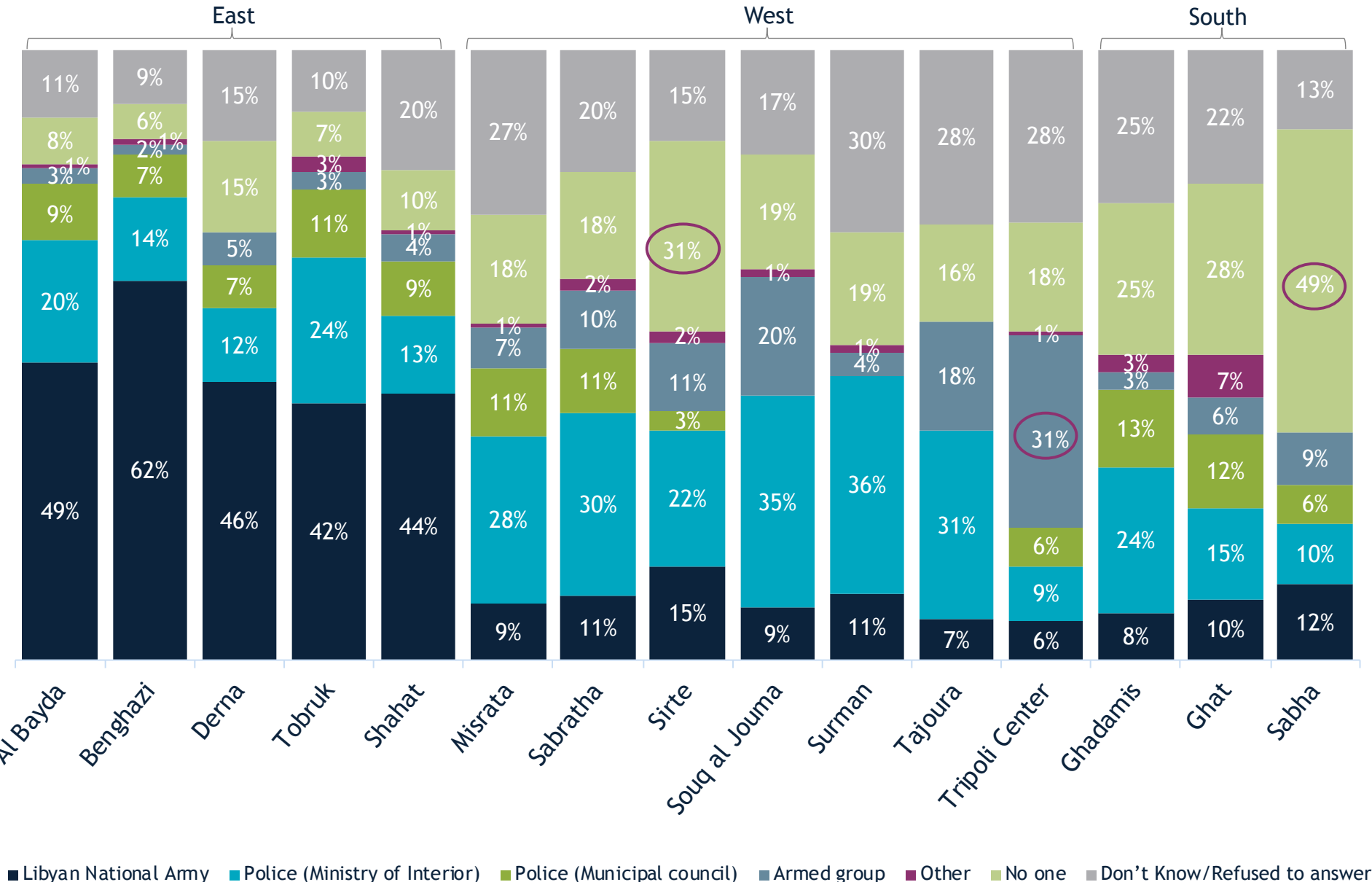
---



# Do any of the following bodies exist in your area? (Multiple responses accepted)

	Local Council	Tribal Leaders/Elders Council	Military Council	Security Directorate	Social Council	Shura Council	Don't Know/Refused to answer	
East	Al Bayda	39%	28%	15%	12%	7%	6%	35%
	Benghazi	32%	22%	28%	14%	12%	8%	42%
	Derna	25%	21%	14%	12%	8%	9%	44%
	Tobruk	46%	28%	18%	16%	9%	8%	34%
	Shahat	39%	23%	17%	12%	9%	7%	41%
West	Misrata	38%	24%	19%	17%	13%	11%	45%
	Sabratha	35%	14%	12%	15%	11%	9%	48%
	Sirte	27%	20%	14%	8%	6%	5%	49%
	Souq al Jouma	39%	7%	6%	8%	6%	4%	53%
	Surman	40%	13%	10%	10%	8%	6%	43%
	Tajoura	34%	10%	13%	14%	7%	7%	52%
	Tripoli Center	24%	7%	7%	9%	6%	4%	66%
South	Ghadamis	33%	24%	10%	9%	8%	12%	43%
	Ghat	32%	38%	6%	8%	7%	6%	39%
	Sabha	47%	40%	13%	17%	11%	10%	34%

# Which of the following is primarily responsible for providing security in your area?



Now I am going to read a list of government services. For each one, please tell me which person or institution provides that service in your local area.

## SECURITY

	Municipal Council	National Government	Tribal Council/ Elders	Armed Group	Civil Society/ Social Council	Don't Receive Service	Other	Don't Know/Refused to answer	
East	Al Bayda	20%	26%	1%	8%	2%	7%	16%	20%
	Benghazi	19%	34%	2%	7%	2%	3%	12%	21%
	Derna	17%	27%	2%	6%	2%	10%	9%	26%
	Tobruk	18%	37%	3%	4%	1%	6%	9%	23%
	Shahat	18%	31%	2%	7%	1%	8%	11%	24%
West	Misrata	24%	30%	3%	4%	4%	7%	6%	23%
	Sabratha	19%	27%	1%	4%	2%	13%	8%	26%
	Sirte	17%	26%	4%	5%	2%	19%	4%	23%
	Souq al Jouma	17%	29%	1%	7%	2%	12%	4%	29%
	Surman	20%	26%	2%	4%	2%	12%	6%	30%
	Tajoura	19%	28%	1%	10%	-	11%	5%	26%
	Tripoli Center	14%	31%	1%	5%	2%	10%	6%	31%
South	Ghadamis	24%	23%	7%	3%	5%	10%	6%	24%
	Ghat	18%	20%	4%	2%	3%	23%	6%	24%
	Sabha	18%	22%	1%	5%	4%	20%	6%	23%

Now I am going to read a list of government services. For each one, please tell me which person or institution provides that service in your local area.

## HEALTH SERVICES

	Municipal Council	National Government	Tribal Council/ Elders	Armed Group	Civil Society/ Social Council	Don't Receive Service	Other	Don't Know/Refused to answer	
East	Al Bayda	21%	27%	1%	6%	2%	10%	13%	20%
	Benghazi	24%	33%	1%	5%	2%	5%	8%	22%
	Derna	20%	27%	2%	4%	3%	11%	7%	26%
	Tobruk	18%	39%	2%	2%	3%	8%	9%	20%
	Shahat	19%	35%	2%	3%	-	10%	8%	24%
West	Misrata	26%	31%	2%	1%	4%	8%	6%	22%
	Sabratha	23%	28%	1%	2%	3%	13%	5%	26%
	Sirte	21%	23%	2%	2%	2%	20%	5%	25%
	Souq al Jouma	18%	30%	1%	3%	2%	14%	4%	29%
	Surman	21%	27%	1%	1%	1%	13%	5%	31%
	Tajoura	22%	30%	1%	2%	2%	12%	5%	27%
	Tripoli Center	16%	31%	1%	-	2%	12%	6%	32%
South	Ghadamis	24%	28%	6%	1%	2%	15%	4%	21%
	Ghat	20%	21%	4%	1%	3%	25%	6%	22%
	Sabha	21%	23%	0%	3%	5%	19%	7%	23%

Now I am going to read a list of government services. For each one, please tell me which person or institution provides that service in your local area.

## EDUCATION SERVICES

	Municipal Council	National Government	Tribal Council/ Elders	Armed Group	Civil Society/ Social Council	Don't Receive Service	Other	Don't Know/Refused to answer	
East	Al Bayda	22%	30%	1%	6%	2%	7%	12%	19%
	Benghazi	21%	34%	1%	6%	2%	5%	10%	22%
	Derna	20%	30%	2%	4%	2%	9%	8%	26%
	Tobruk	18%	39%	2%	2%	3%	7%	9%	21%
	Shahat	19%	36%	2%	3%	-	8%	8%	25%
West	Misrata	26%	33%	2%	2%	4%	7%	7%	21%
	Sabratha	23%	29%	1%	2%	2%	11%	5%	27%
	Sirte	21%	25%	2%	2%	3%	18%	4%	25%
	Souq al Jouma	18%	32%	1%	3%	2%	12%	4%	29%
	Surman	21%	28%	2%	1%	-	11%	6%	32%
	Tajoura	22%	36%	1%	2%	1%	7%	5%	26%
	Tripoli Center	15%	36%	1%	-	2%	7%	6%	32%
South	Ghadamis	25%	32%	5%	1%	2%	10%	4%	22%
	Ghat	20%	22%	4%	1%	3%	22%	6%	23%
	Sabha	20%	26%	-	3%	4%	17%	7%	23%

Now I am going to read a list of government services. For each one, please tell me which person or institution provides that service in your local area.

## MAINTENANCE OF ROADS AND BRIDGES

	Municipal Council	National Government	Tribal Council/ Elders	Armed Group	Civil Society/ Social Council	Don't Receive Service	Other	Don't Know/Refused to answer	
East	Al Bayda	23%	22%	1%	6%	2%	18%	11%	18%
	Benghazi	24%	27%	1%	5%	1%	11%	8%	23%
	Derna	20%	24%	2%	4%	2%	17%	7%	24%
	Tobruk	18%	34%	2%	2%	3%	14%	8%	19%
	Shahat	20%	29%	2%	3%	1%	15%	6%	24%
West	Misrata	27%	25%	3%	2%	4%	12%	6%	21%
	Sabratha	22%	25%	1%	2%	2%	19%	4%	26%
	Sirte	20%	22%	3%	2%	2%	24%	4%	23%
	Souq al Jouma	19%	25%	1%	4%	2%	18%	3%	29%
	Surman	23%	24%	2%	2%	1%	15%	5%	30%
	Tajoura	23%	24%	1%	2%	-	21%	3%	26%
	Tripoli Center	17%	29%	1%	1%	2%	14%	5%	32%
South	Ghadamis	25%	22%	5%	1%	2%	23%	3%	20%
	Ghat	18%	20%	4%	1%	3%	26%	6%	22%
	Sabha	20%	21%	-	2%	4%	25%	6%	23%

Now I am going to read a list of government services. For each one, please tell me which person or institution provides that service in your local area.

## PUBLIC SANITATION

	Municipal Council	National Government	Tribal Council/ Elders	Armed Group	Civil Society/ Social Council	Don't Receive Service	Other	Don't Know/Refused to answer	
East	Al Bayda	23%	22%	1%	6%	2%	14%	11%	21%
	Benghazi	26%	28%	2%	5%	1%	6%	8%	24%
	Derna	19%	24%	2%	4%	2%	15%	8%	27%
	Tobruk	20%	32%	3%	2%	2%	11%	8%	22%
	Shahat	21%	28%	2%	3%	1%	13%	6%	27%
West	Misrata	29%	25%	3%	1%	4%	10%	6%	22%
	Sabratha	24%	22%	1%	2%	2%	17%	5%	27%
	Sirte	20%	23%	3%	2%	2%	21%	5%	25%
	Souq al Jouma	18%	27%	1%	3%	1%	17%	4%	29%
	Surman	21%	24%	2%	1%	2%	16%	4%	32%
	Tajoura	22%	27%	1%	1%	1%	17%	5%	27%
	Tripoli Center	16%	30%	1%	1%	2%	12%	6%	33%
South	Ghadamis	26%	22%	5%	1%	2%	18%	3%	23%
	Ghat	19%	19%	4%	1%	3%	26%	6%	23%
	Sabha	20%	21%	1%	3%	4%	22%	6%	23%



Now I am going to read a list of government services. For each one, please tell me which person or institution provides that service in your local area.

## JUDICIAL SERVICES

	Municipal Council	National Government	Tribal Council/ Elders	Armed Group	Civil Society/ Social Council	Don't Receive Service	Other	Don't Know/Refused to answer	
East	Al Bayda	20%	29%	1%	7%	2%	9%	12%	20%
	Benghazi	20%	34%	1%	6%	2%	4%	10%	23%
	Derna	18%	28%	2%	4%	1%	13%	7%	27%
	Tobruk	16%	40%	3%	3%	2%	8%	8%	22%
	Shahat	18%	33%	3%	4%	1%	9%	8%	24%
West	Misrata	25%	31%	3%	2%	3%	8%	7%	22%
	Sabratha	18%	30%	1%	2%	2%	13%	7%	28%
	Sirte	18%	27%	4%	2%	2%	21%	4%	23%
	Souq al Jouma	17%	31%	1%	4%	2%	13%	3%	29%
	Surman	20%	26%	2%	1%	1%	12%	5%	32%
	Tajoura	17%	31%	2%	3%	-	14%	4%	29%
	Tripoli Center	13%	33%	2%	1%	2%	12%	5%	33%
South	Ghadamis	24%	27%	5%	1%	2%	13%	3%	24%
	Ghat	20%	20%	5%	1%	3%	23%	6%	23%
	Sabha	17%	25%	2%	3%	4%	21%	6%	24%

Now I am going to read a list of government services. For each one, please tell me which person or institution provides that service in your local area.

## PUBLIC TRANSPORTATION

	Municipal Council	National Government	Tribal Council/ Elders	Armed Group	Civil Society/ Social Council	Don't Receive Service	Other	Don't Know/Refused to answer	
East	Al Bayda	21%	20%	1%	6%	2%	19%	10%	21%
	Benghazi	20%	26%	2%	6%	2%	14%	8%	23%
	Derna	18%	23%	2%	4%	3%	17%	7%	27%
	Tobruk	17%	32%	3%	2%	3%	15%	8%	22%
	Shahat	19%	26%	2%	3%	1%	18%	6%	25%
West	Misrata	24%	26%	3%	2%	5%	14%	6%	21%
	Sabratha	21%	25%	1%	2%	2%	18%	5%	27%
	Sirte	21%	20%	3%	2%	2%	23%	4%	24%
	Souq al Jouma	18%	25%	1%	4%	2%	18%	3%	29%
	Surman	20%	23%	3%	1%	1%	17%	4%	32%
	Tajoura	21%	26%	1%	1%	2%	16%	5%	29%
	Tripoli Center	14%	29%	1%	-	3%	14%	5%	33%
South	Ghadamis	25%	20%	5%	1%	3%	24%	3%	21%
	Ghat	18%	19%	4%	1%	3%	27%	6%	22%
	Sabha	19%	19%	-	3%	4%	25%	6%	23%

Now I am going to read a list of government services. For each one, please tell me which person or institution provides that service in your local area.

## CIVIL REGISTRATION AND OFFICIAL DOCUMENTS

	Municipal Council	National Government	Tribal Council/ Elders	Armed Group	Civil Society/ Social Council	Don't Receive Service	Other	Don't Know/Refused to answer	
East	Al Bayda	25%	28%	1%	6%	3%	7%	10%	20%
	Benghazi	27%	29%	2%	5%	4%	3%	8%	22%
	Derna	20%	27%	2%	4%	3%	10%	7%	28%
	Tobruk	23%	36%	2%	2%	3%	7%	8%	20%
	Shahat	23%	31%	2%	3%	3%	8%	7%	24%
West	Misrata	29%	29%	3%	1%	5%	7%	6%	22%
	Sabratha	25%	26%	1%	2%	4%	11%	5%	27%
	Sirte	21%	25%	3%	2%	5%	17%	4%	24%
	Souq al Jouma	22%	27%	1%	4%	3%	12%	4%	29%
	Surman	24%	26%	2%	1%	2%	11%	4%	31%
	Tajoura	28%	30%	1%	1%	2%	7%	4%	27%
	Tripoli Center	18%	31%	1%	-	3%	7%	5%	34%
South	Ghadamis	31%	26%	5%	1%	3%	9%	3%	23%
	Ghat	20%	21%	4%	1%	3%	22%	6%	23%
	Sabha	22%	23%	1%	3%	6%	17%	5%	23%

# In your opinion, who is the most legitimate actor in representing constituents from your municipality?

	Municipal Council	Tribal Leaders/ Elders	Civil Society	Business	Higher Council of State	Libyan National Army	House of Reps.	Libyan Interim Gov't	Gov't of National Accord	Ministry of Interior	Armed Group	No one	Other	Don't Know/ Refused to answer	
East	Al Bayda	4%	2%	11%	1%	1%	16%	6%	2%	2%	7%	1%	21%	26%	
	Benghazi	3%	2%	6%	1%	3%	22%	7%	3%	1%	2%	1%	14%	35%	
	Derna	4%	2%	9%	1%	2%	15%	6%	3%	2%	2%	1%	18%	34%	
	Tobruk	7%	4%	11%		1%	13%	14%	4%		4%	1%	11%	32%	
	Shahat	7%	3%	10%		3%	11%	6%	3%	2%	3%	1%	17%	34%	
West	Misrata	6%	2%	4%	1%	5%	2%	1%	6%	7%		17%	1%	46%	
	Sabratha	5%	2%	11%	2%	1%	7%	2%	7%	5%		17%	1%	39%	
	Sirte	5%	5%	8%	1%	1%	4%	2%	2%	6%	4%	1%	25%	2%	35%
	Souq al Jouma	4%	1%	8%	1%	2%	3%	3%	3%	5%	7%		25%	1%	38%
	Surman	6%	2%	7%	1%	2%	5%	4%	1%	5%	7%	1%	23%		38%
	Tajoura	6%	2%	6%	1%	3%	1%	3%	2%	7%	6%	1%	25%	2%	36%
Tripoli Center	4%	2%	5%	2%	2%	3%	3%	2%	3%	5%	2%	18%	1%	48%	
South	Ghadamis	7%	5%	10%	1%	3%	3%	4%	2%	4%	6%	1%	18%	1%	36%
	Ghat	7%	5%	17%		1%	2%	1%	1%	3%	2%	1%	29%		31%
	Sabha	3%	5%	11%	2%	1%	7%	4%	1%	3%	6%		22%	2%	33%

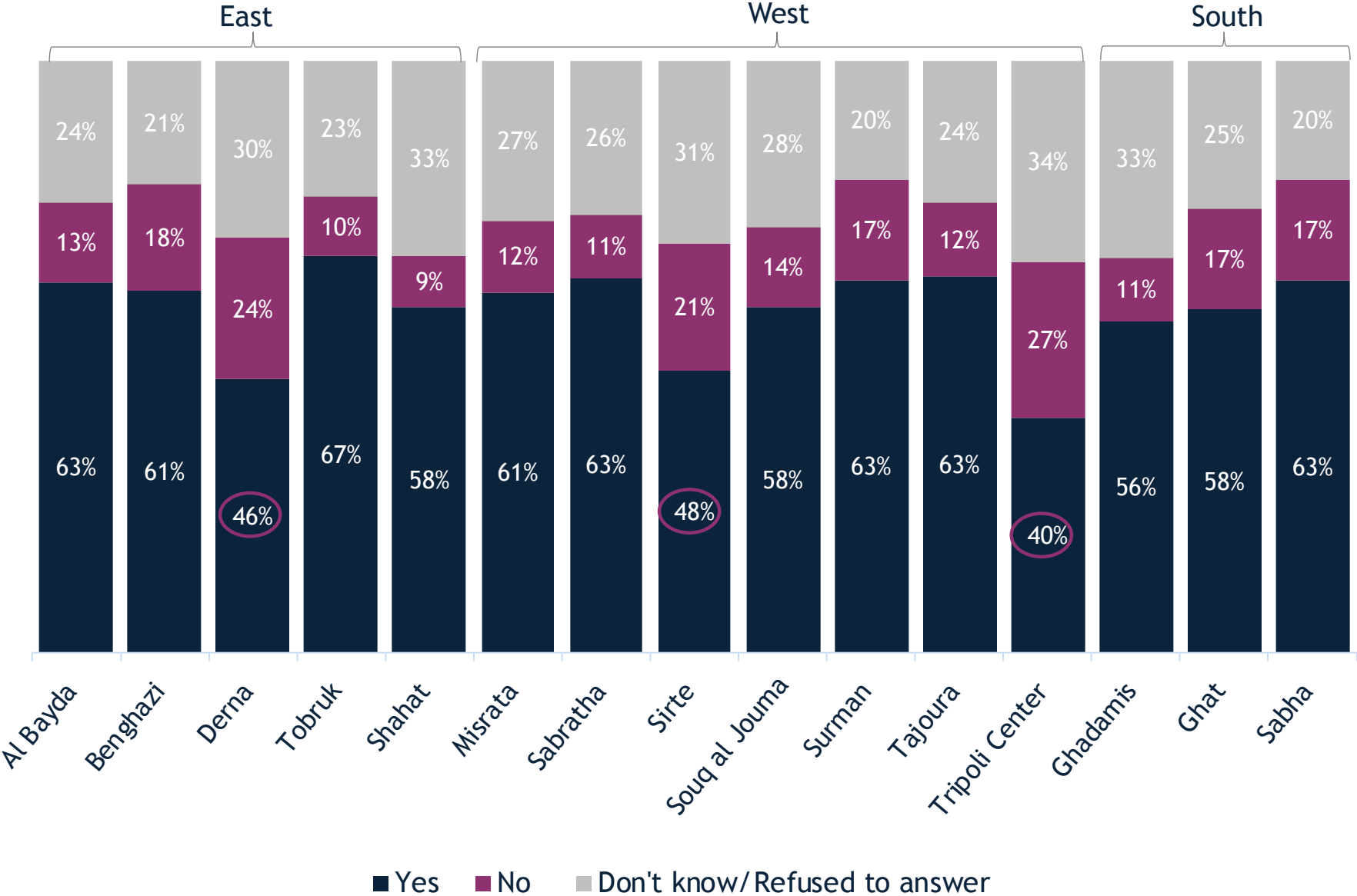


# Municipal Councils

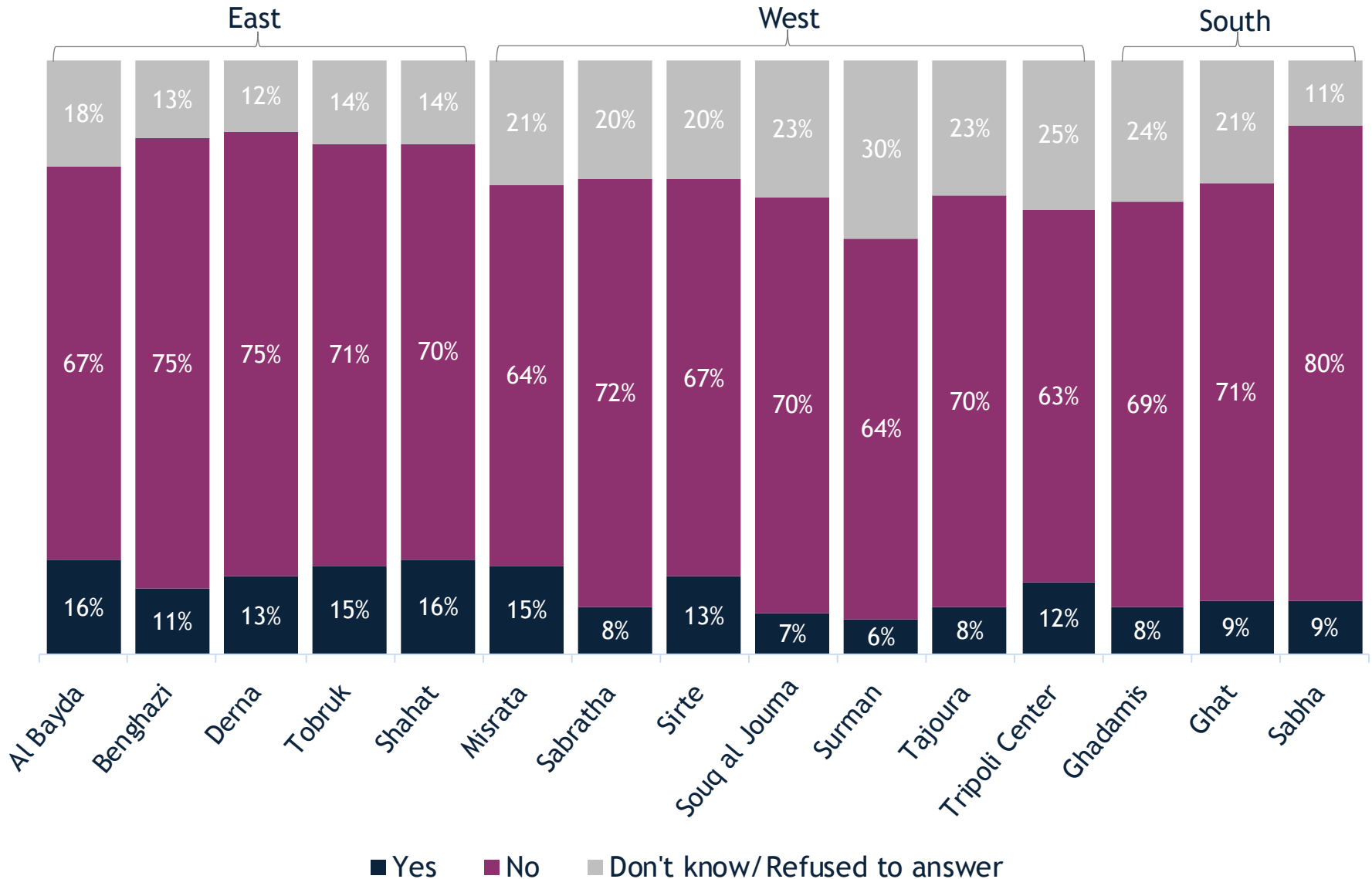
---



# Does your area have a municipal council?



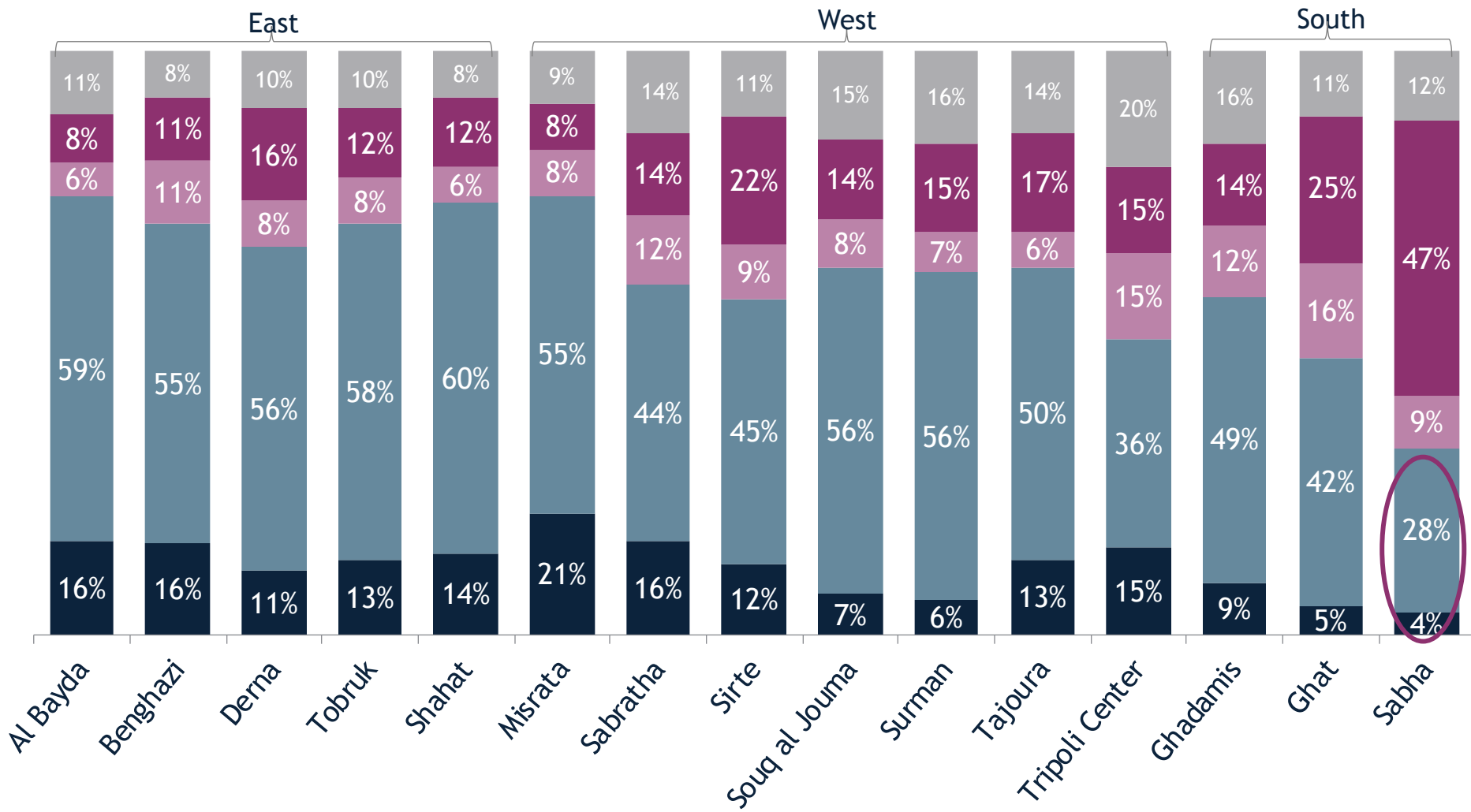
# Does your municipal council collect revenue/taxes from people in your area? (Asked of those who said their area had a municipal council)



\*BASE: Al Bayda (n=194); Benghazi (n=186); Derna (n=142); Tobruk (n=213); Shahat (n=184); Misrata (n=186); Sabratha (n=191); Sirte (n=150); Souq al Jouma (n=178); Surman (n=197); Tajoura (n=194); Tripoli Center (n=124); Ghadamis (n=173); Ghat (n=177); Sabha (n=193)

# Would you say that your municipal council is doing a good job or a bad job? And would that be very or somewhat good/bad? (Asked of those who said their area had a municipal council)

Very good
  Somewhat good
  Somewhat bad
  Very bad
  Don't Know/ Refused to answer

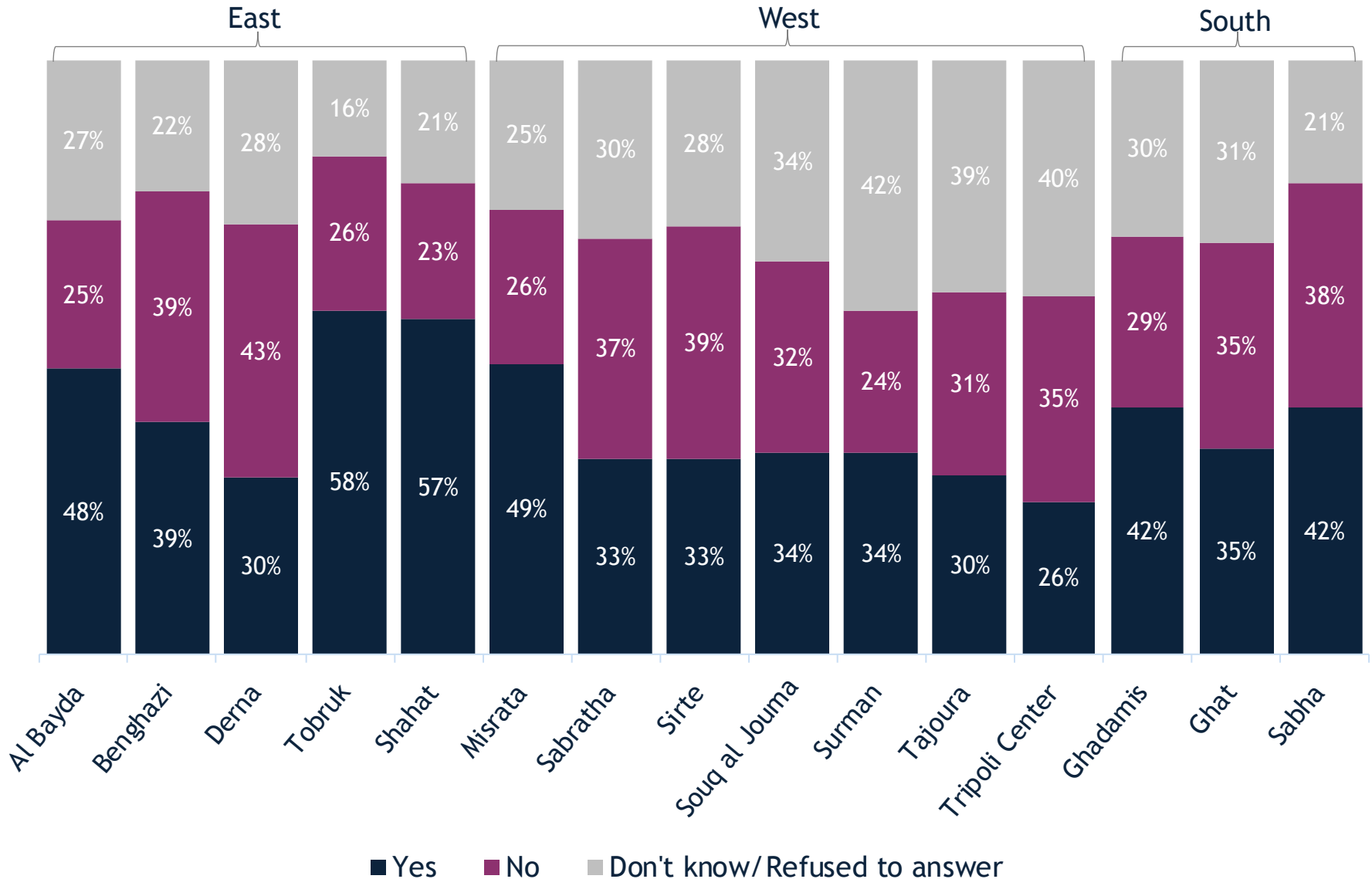


\*BASE: Al Bayda (n=194); Benghazi (n=186); Derna (n=142); Tobruk (n=213); Shahat (n=184); Misrata (n=186); Sabratha (n=191); Sirte (n=150); Souq al Jouma (n=178); Surman (n=197); Tajoura (n=194); Tripoli Center (n=124); Ghadamis (n=173); Ghat (n=177); Sabha (n=193)



# Were the members of your municipal council elected?

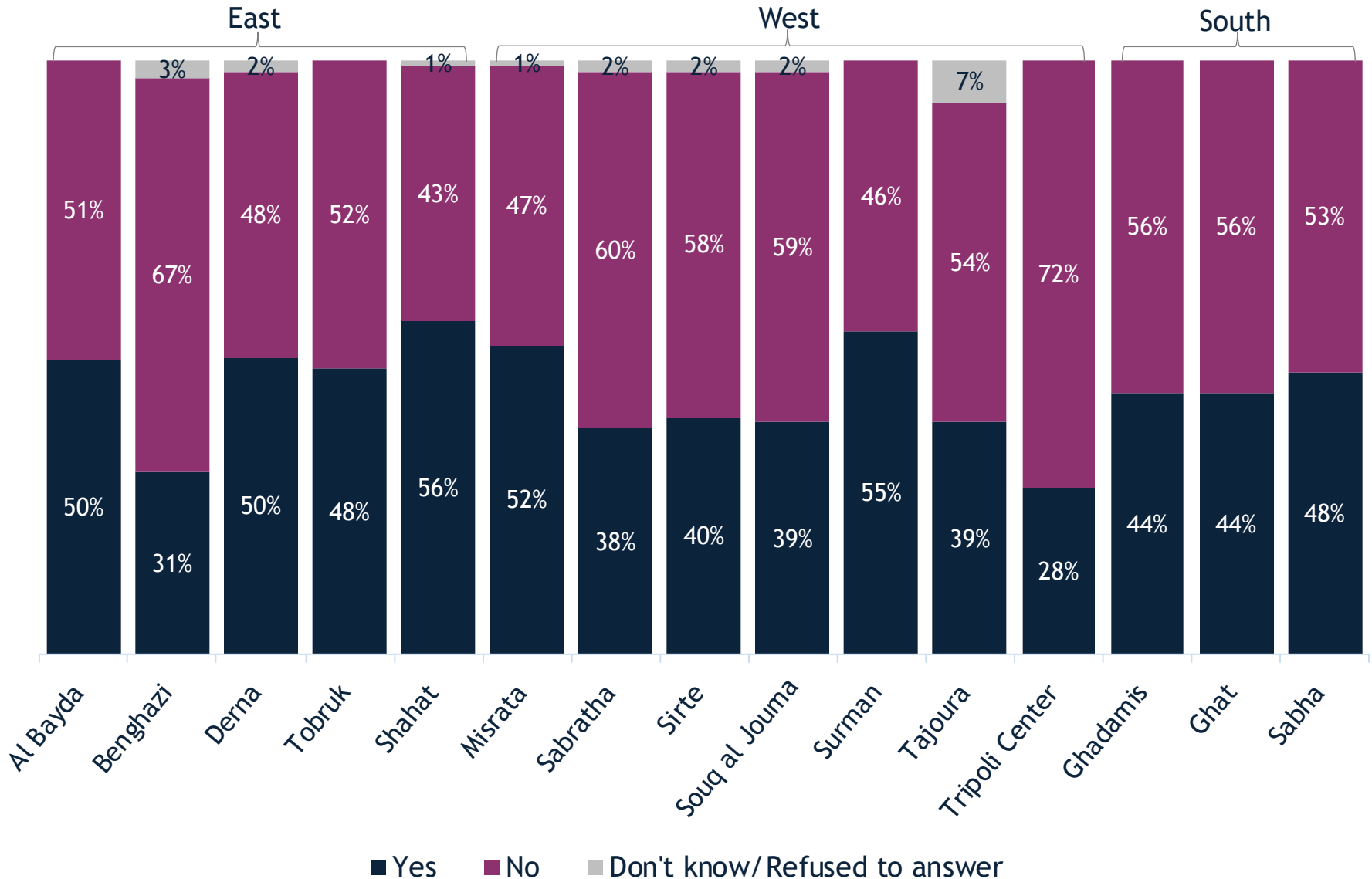
(Asked of those who said their area had a municipal council)



\*BASE: Al Bayda (n=194); Benghazi (n=186); Derna (n=142); Tobruk (n=213); Shahat (n=184); Misrata (n=186); Sabratha (n=191); Sirte (n=150); Souq al Jouma (n=178); Surman (n=197); Tajoura (n=194); Tripoli Center (n=124); Ghadamis (n=173); Ghat (n=177); Sabha (n=193)

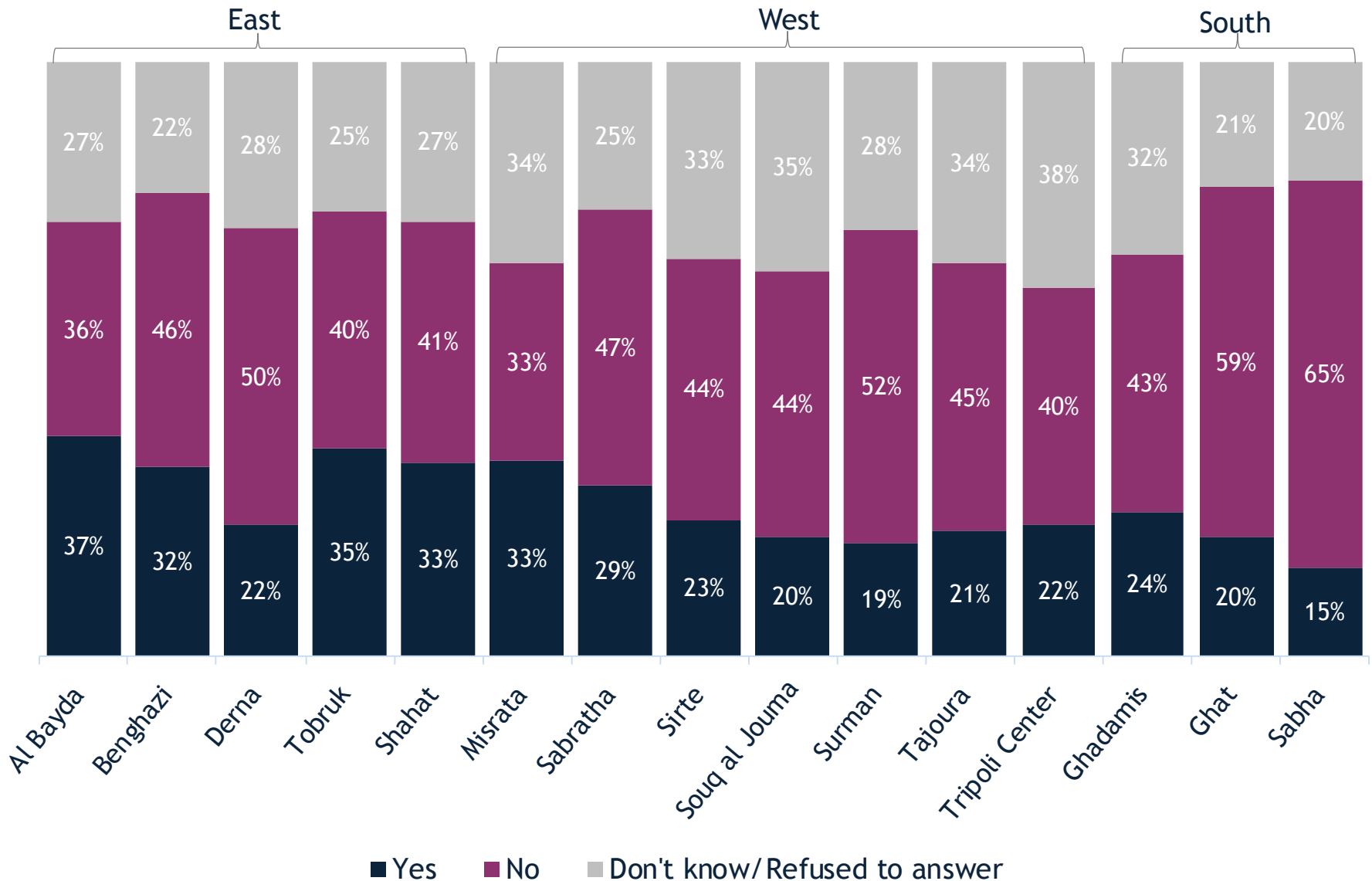
# Did you vote in this election?

(Asked of those who said their area held an election)



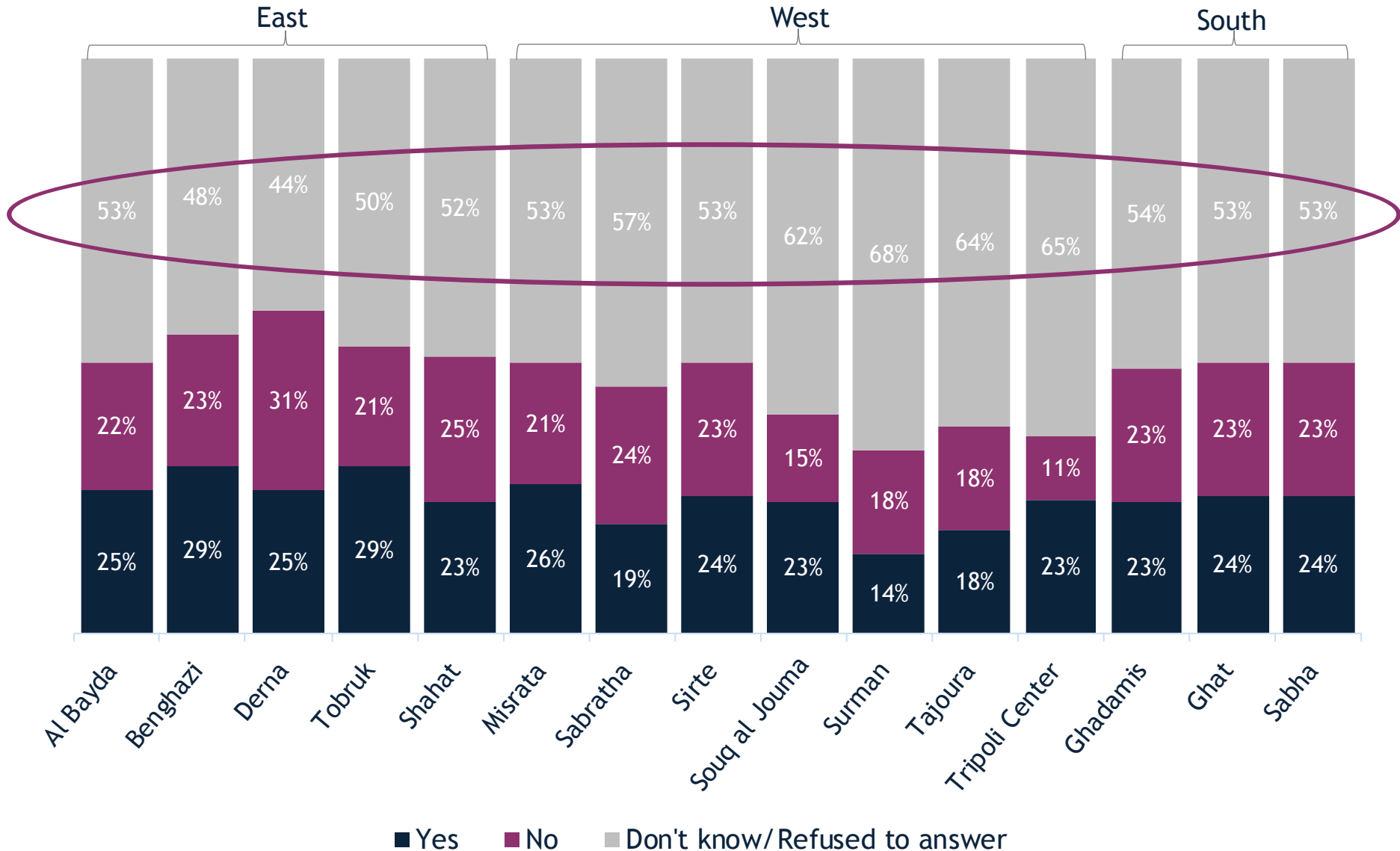
\*BASE: Al Bayda (n=93); Benghazi (n=72); Derna (n=42); Tobruk (n=124); Shahat (n=104); Misrata (n=91); Sabratha (n=63); Sirte (n=50); Souq al Jouma (n=61); Surman (n=66); Tajoura (n=59); Tripoli Center (n=32); Ghadamis (n=72); Ghat (n=61); Sabha (n=80)

# Are any of the municipal council members women? (Asked of those who said their area had a municipal council)



\*BASE: Al Bayda (n=194); Benghazi (n=186); Derna (n=142); Tobruk (n=213); Shahat (n=184); Misrata (n=186); Sabratha (n=191); Sirte (n=150); Souq al Jouma (n=178); Surman (n=197); Tajoura (n=194); Tripoli Center (n=124); Ghadamis (n=173); Ghat (n=177); Sabha (n=193)

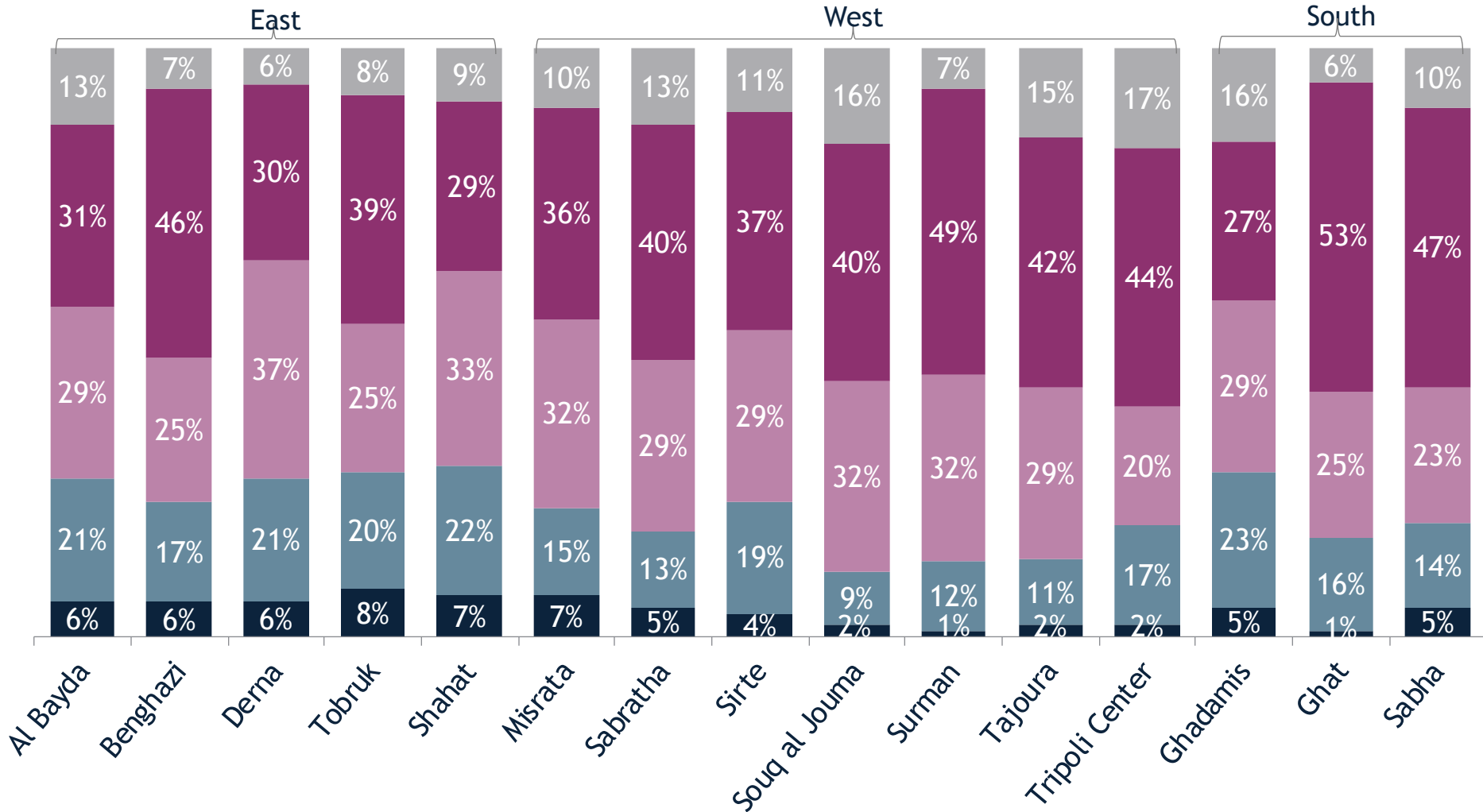
# Are any of the municipal council members under the age of 36? (Asked of those who said their area had a municipal council)



\*BASE: Al Bayda (n=194); Benghazi (n=186); Derna (n=142); Tobruk (n=213); Shahat (n=184); Misrata (n=186); Sabratha (n=191); Sirte (n=150); Souq al Jouma (n=178); Surman (n=197); Tajoura (n=194); Tripoli Center (n=124); Ghadamis (n=173); Ghat (n=177); Sabha (n=193)

# How much would you say you know about your municipal council? (Asked of those who said their area had a municipal council)

A great deal
  A fair amount
  Not very much
  Nothing at all
  Don't Know/Refused to answer

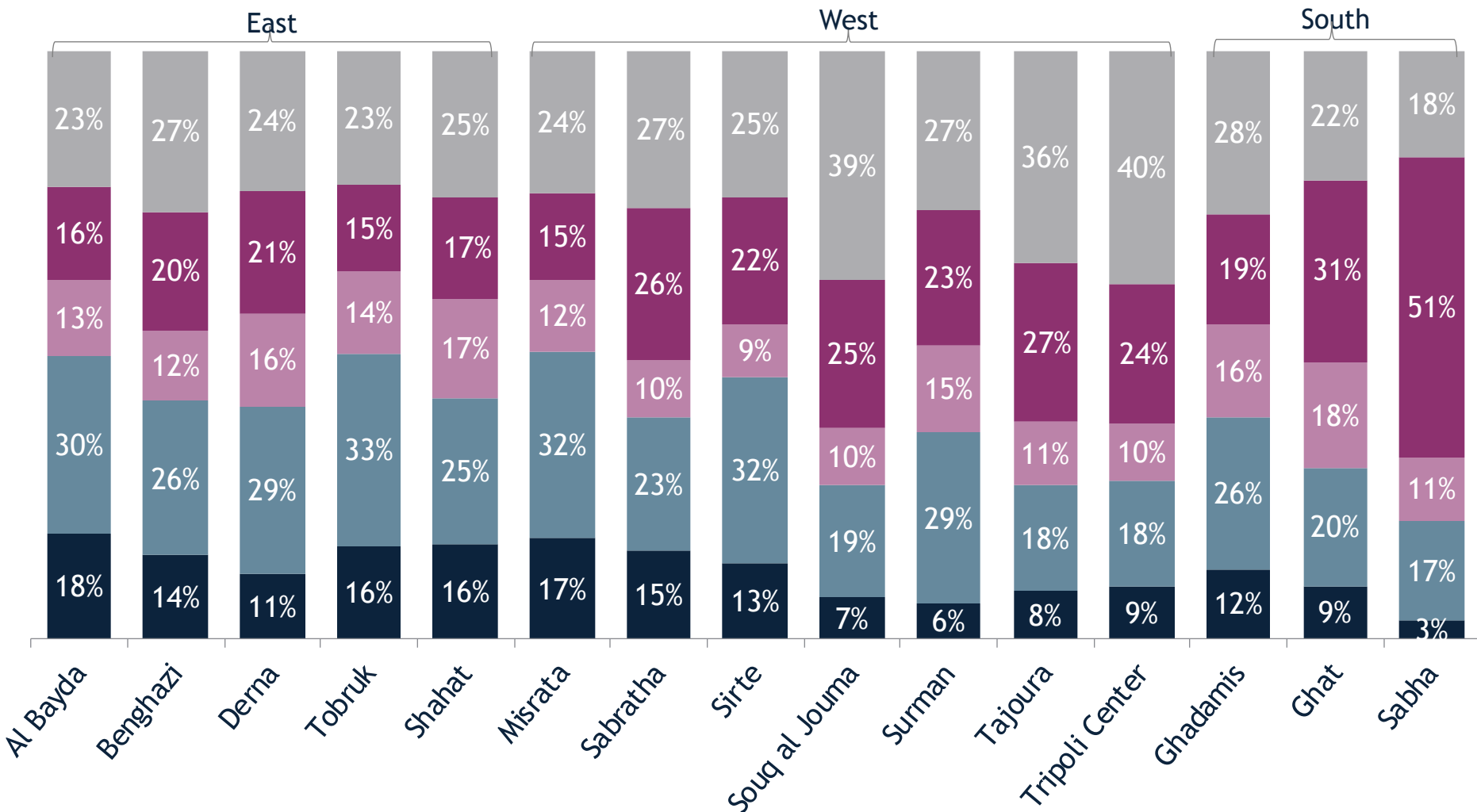


\*BASE: Al Bayda (n=194); Benghazi (n=186); Derna (n=142); Tobruk (n=213); Shahat (n=184); Misrata (n=186); Sabratha (n=191); Sirte (n=150); Souq al Jouma (n=178); Surman (n=197); Tajoura (n=194); Tripoli Center (n=124); Ghadamis (n=173); Ghat (n=177); Sabha (n=193)

# To what extent does your municipal council conduct its operations in a transparent and open manner?

(Asked of those who said their area had a municipal council)

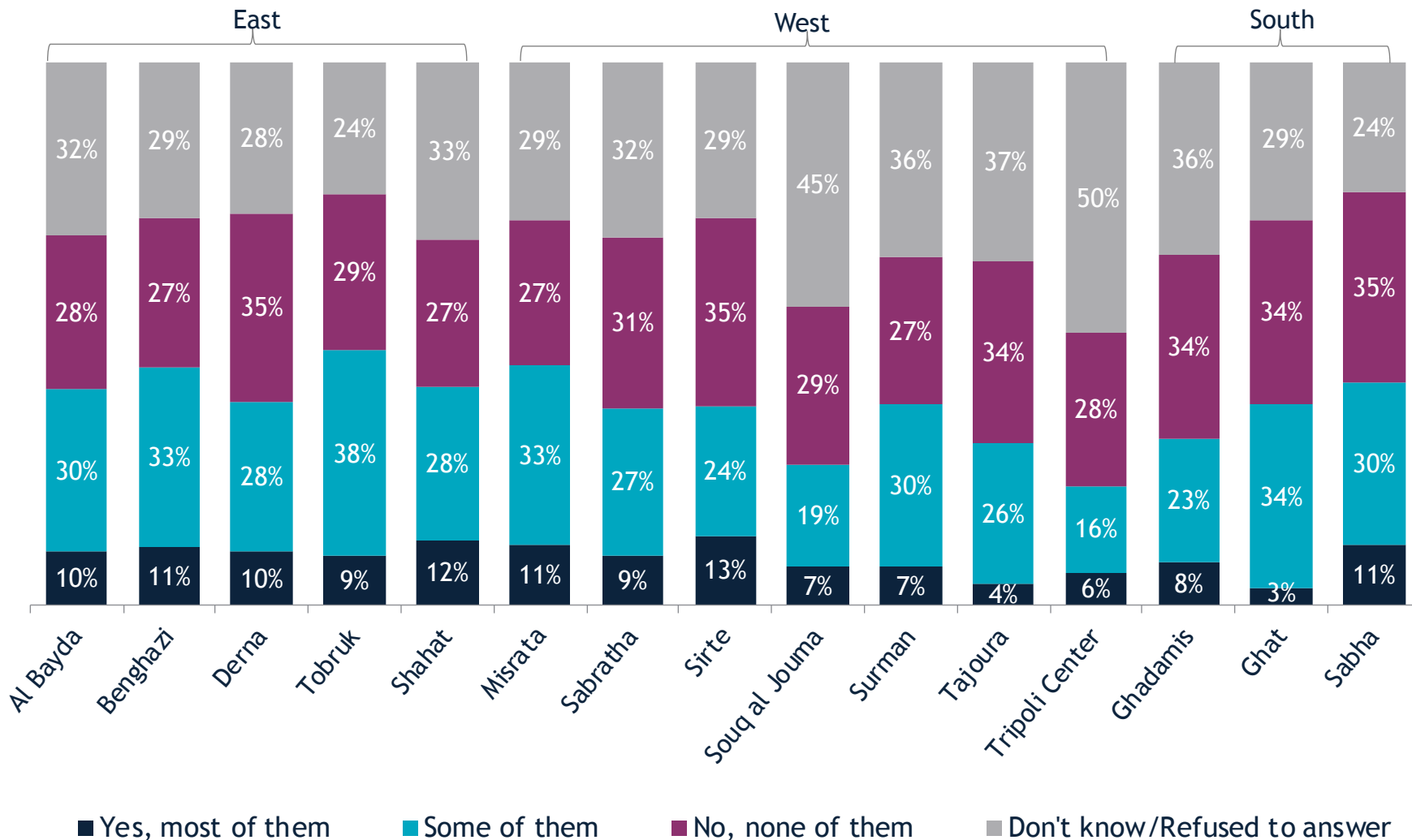
Very
  Somewhat
  Not very
  Not at all
  Don't Know/Refused to answer



\*BASE: Al Bayda (n=194); Benghazi (n=186); Derna (n=142); Tobruk (n=213); Shahat (n=184); Misrata (n=186); Sabratha (n=191); Sirte (n=150); Souq al Jouma (n=178); Surman (n=197); Tajoura (n=194); Tripoli Center (n=124); Ghadamis (n=173); Ghat (n=177); Sabha (n=193)

# Are the meetings of your municipal council open to the public?

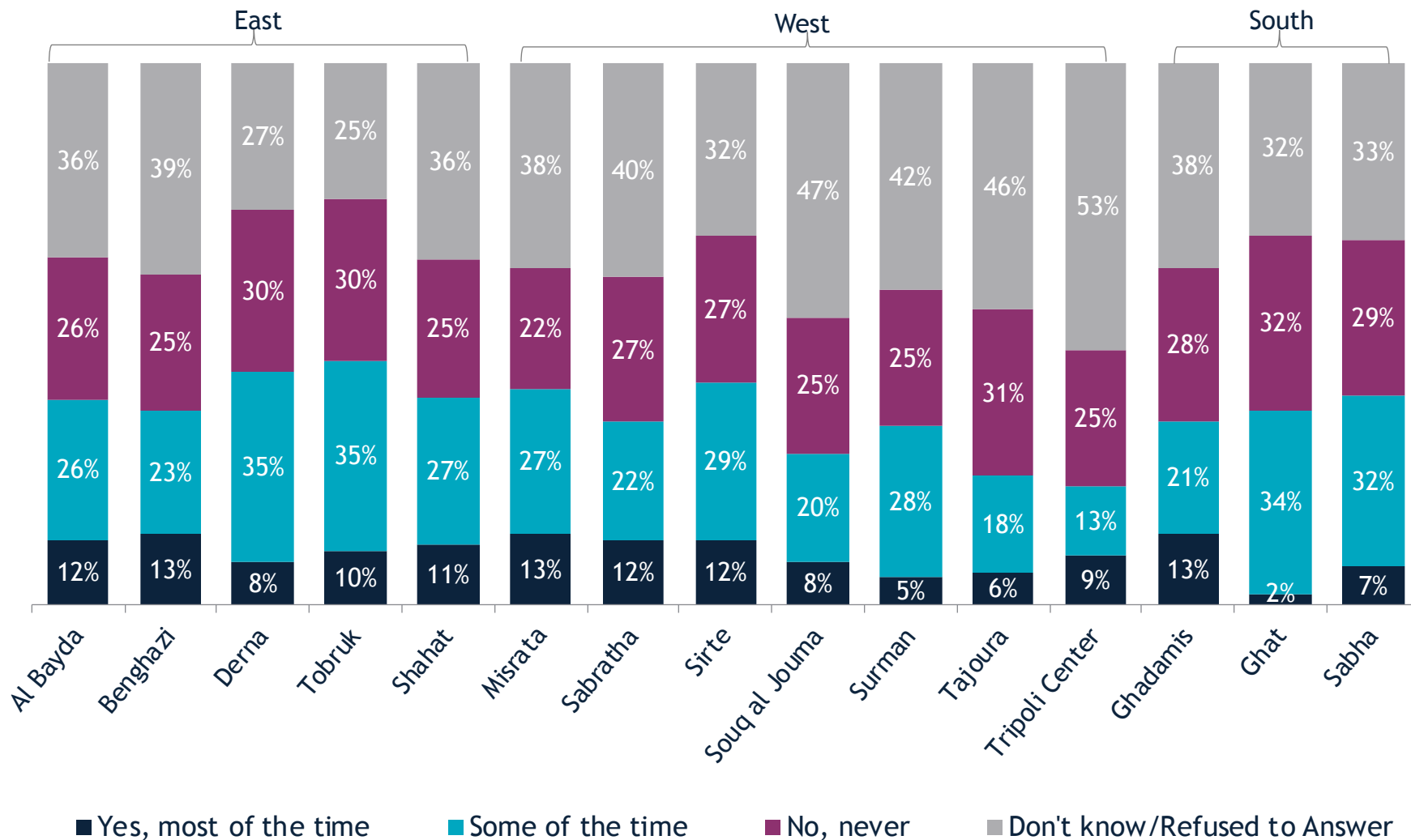
(Asked of those who said their area had a municipal council)



\*BASE: Al Bayda (n=194); Benghazi (n=186); Derna (n=142); Tobruk (n=213); Shahat (n=184); Misrata (n=186); Sabra tha (n=191); Sirte (n=150); Souq al Jouma (n=178); Surman (n=197); Tajoura (n=194); Tripoli Center (n=124); Ghadamis (n=173); Ghat (n=177); Sabha (n=193)

# At municipal council meetings, is there an opportunity to engage with members, give them feedback, ask them questions, and have them address your concerns?

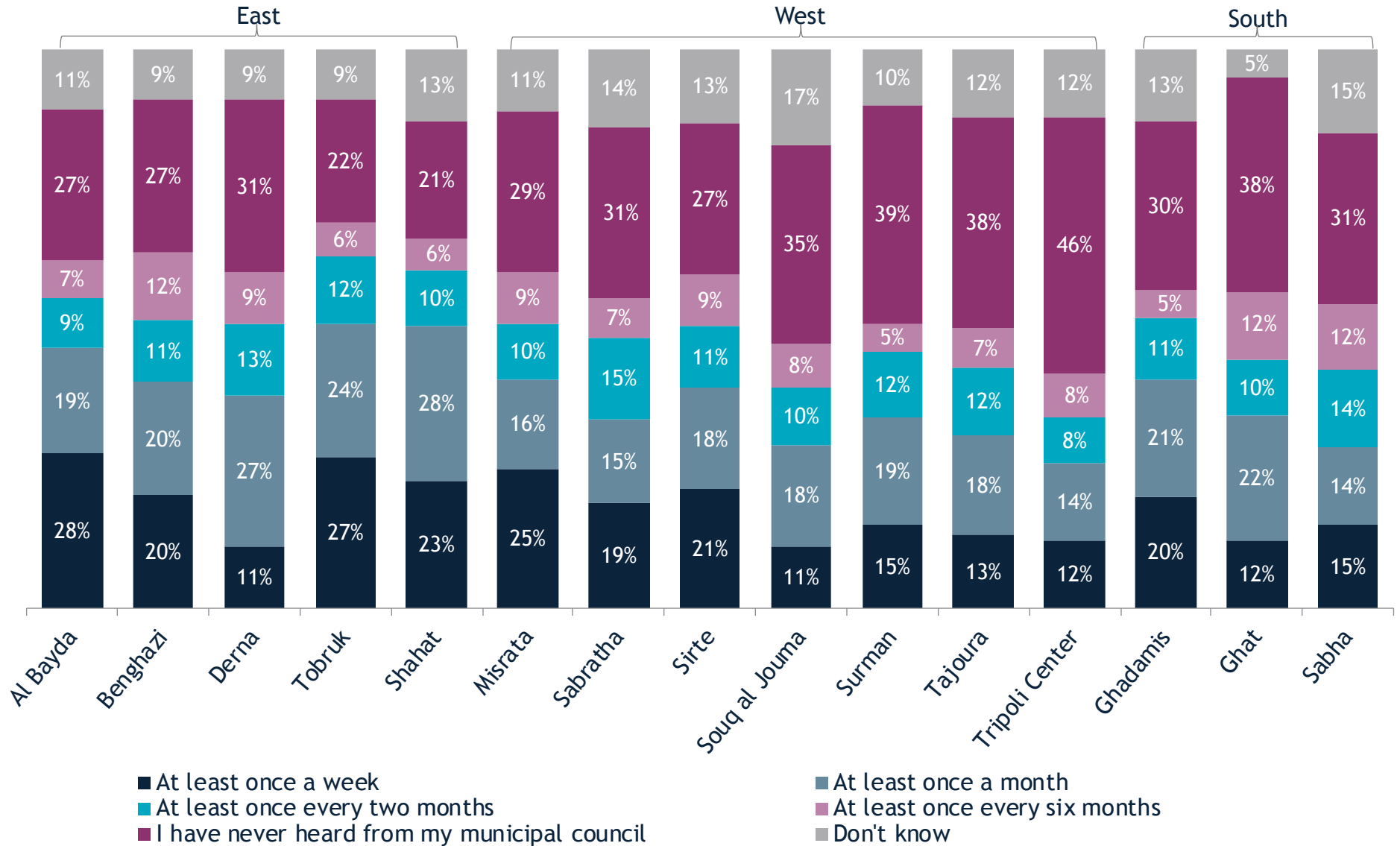
(Asked of those who said their area had a municipal council)



\*BASE: Al Bayda (n=194); Benghazi (n=186); Derna (n=142); Tobruk (n=213); Shahat (n=184); Misrata (n=186); Sabratha (n=191); Sirte (n=150); Souq al Jouma (n=178); Surman (n=197); Tajoura (n=194); Tripoli Center (n=124); Ghadamis (n=173); Ghat (n=177); Sabha (n=193)



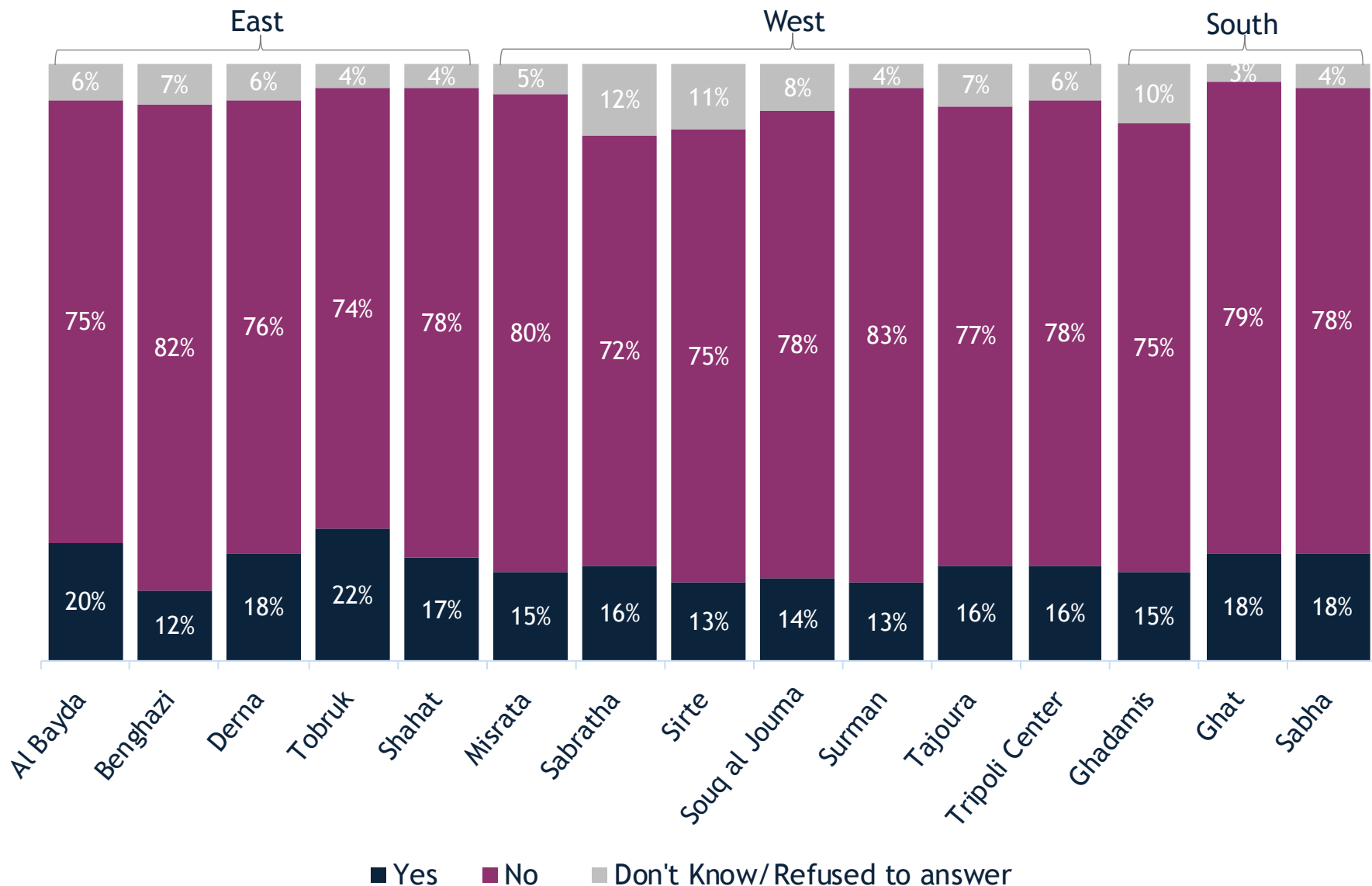
# How often do you hear from your municipal council? (Asked of those who said their area had a municipal council)



BASE: Al Bayda (n=194); Benghazi (n=186); Derna (n=142); Tobruk (n=213); Shahat (n=184); Misrata (n=186); Sabratha (n=191); Sirte (n=150); Souq al Jouma (n=178); Surman (n=197); Tajoura (n=194); Tripoli Center (n=124); Ghadamis (n=173); Ghat (n=177); Sabha (n=193)

# Have you ever interacted with any of the staff of the municipal council?

(Asked of those who said their area had a municipal council)

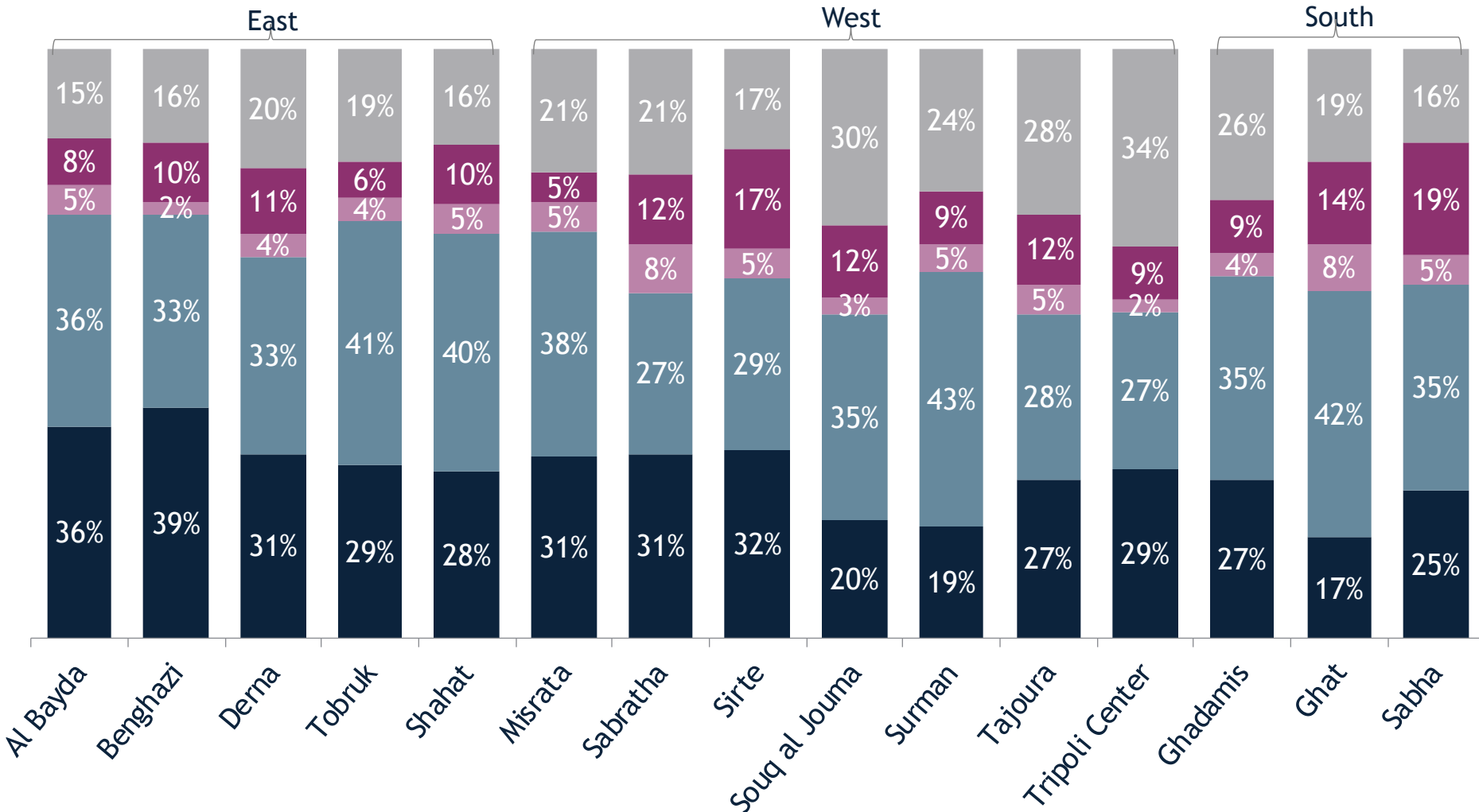


\*BASE: Al Bayda (n=194); Benghazi (n=186); Derna (n=142); Tobruk (n=213); Shahat (n=184); Misrata (n=186); Sabratha (n=191); Sirte (n=150); Souq al Jouma (n=178); Surman (n=197); Tajoura (n=194); Tripoli Center (n=124); Ghadamis (n=173); Ghat (n=177); Sabha (n=193)

# In your opinion, how legitimate is your municipal council?

(Asked of those who said their area had a municipal council)

■ A great deal   ■ A fair amount   ■ Not very much   ■ Not at all   ■ Don't Know/Refused to answer



\*BASE: Al Bayda (n=194); Benghazi (n=186); Derna (n=142); Tobruk (n=213); Shahat (n=184); Misrata (n=186); Sabratha (n=191); Sirte (n=150); Souq al Jouma (n=178); Surman (n=197); Tajoura (n=194); Tripoli Center (n=124); Ghadamis (n=173); Ghat (n=177); Sabha (n=193)



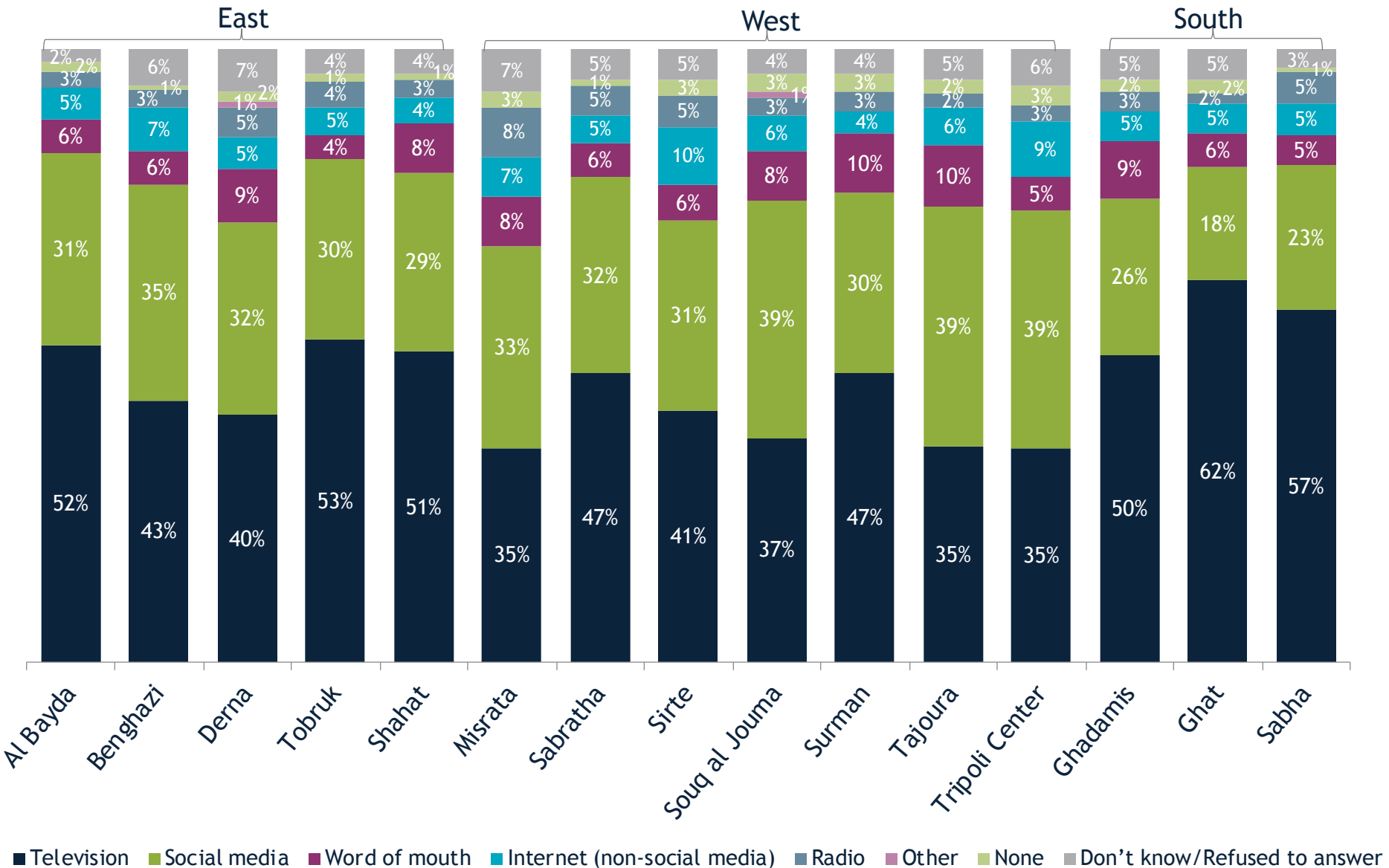
# Media

---

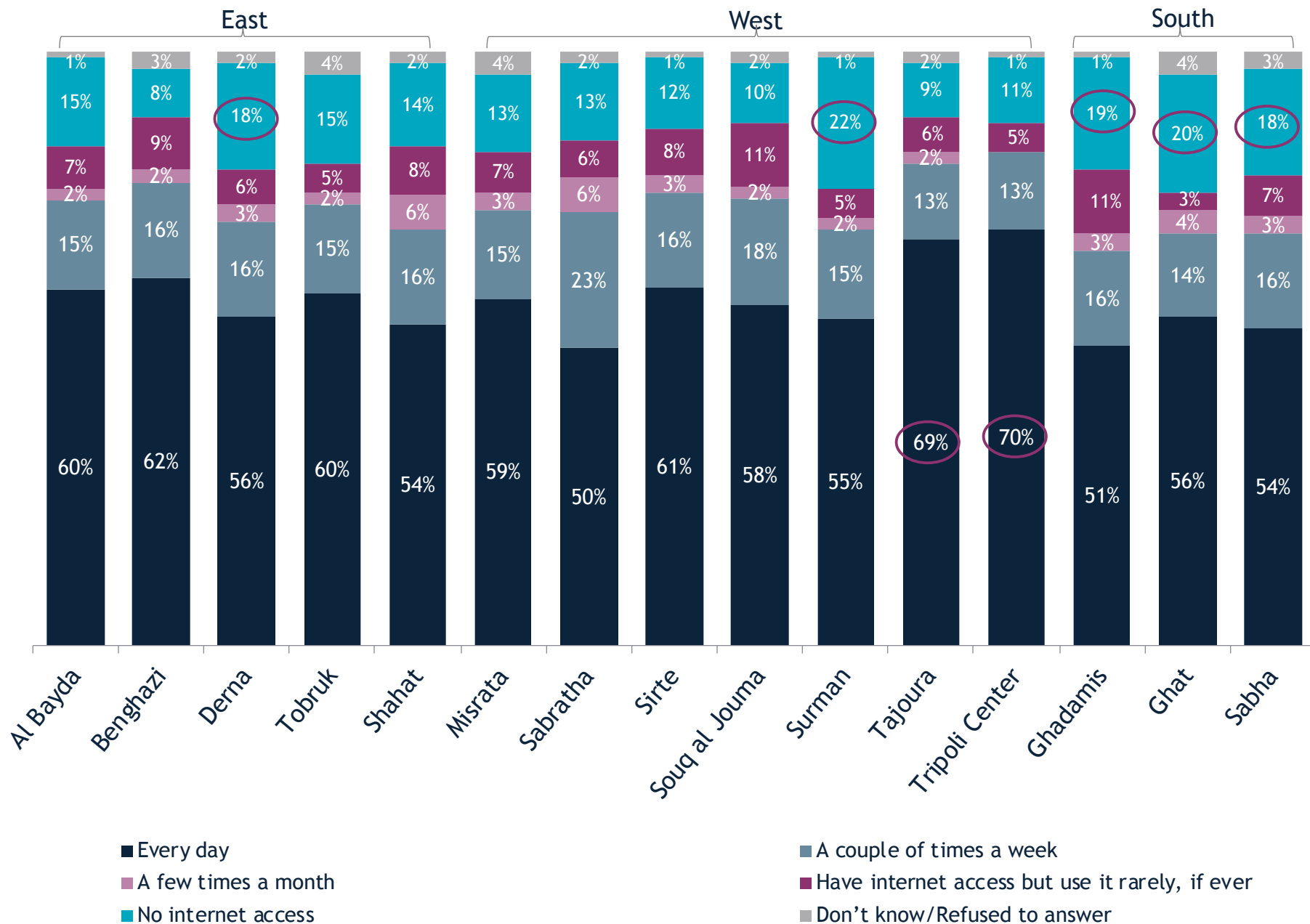


CENTER FOR  
INSIGHTS IN  
**SURVEY**  
**RESEARCH**

# Thinking about your media habits, from which type of media are you most likely to get your news?



# How often do you use the Internet?



# Which of the following platforms do you use?

(Multiple responses accepted)

	Facebook	WhatsApp	Viber	Twitter	Instagram	None of These	Don't Know/Refused	
East	Al Bayda	75%	24%	39%	13%	17%	21%	1%
	Benghazi	78%	28%	52%	20%	29%	16%	3%
	Derna	73%	23%	36%	13%	15%	21%	2%
	Tobruk	74%	30%	42%	12%	25%	20%	3%
	Shahat	73%	22%	43%	9%	19%	19%	2%
West	Misrata	76%	29%	35%	15%	24%	16%	4%
	Sabratha	72%	25%	34%	12%	19%	20%	1%
	Sirte	78%	24%	53%	15%	25%	17%	2%
	Souq al Jouma	77%	26%	46%	15%	23%	18%	2%
	Surman	68%	18%	41%	12%	19%	26%	2%
	Tajoura	79%	34%	55%	23%	32%	14%	3%
South	Tripoli Center	82%	34%	55%	16%	39%	13%	2%
	Ghadamis	70%	18%	35%	7%	18%	27%	1%
	Ghat	71%	35%	42%	7%	21%	21%	3%
	Sabha	72%	28%	42%	12%	15%	21%	4%



# Demographics

---



CENTER FOR  
INSIGHTS IN  
**SURVEY**  
**RESEARCH**



# Demographics (1/3)

	GENDER		AGE				ETHNICITY					MARITAL STATUS		
	Male	Female	18-24	25-34	35-44	45+	Arab	Amazigh	Tabu	Touareg	Don't know/No response	Yes	No	Don't know/No response
AL BAYDA	66%	34%	15%	30%	29%	26%	98%	2%				62%	38%	
BENGAZI	54%	46%	21%	30%	29%	19%	99%			1%	1%	57%	43%	
DERNA	59%	41%	15%	36%	26%	24%	98%	1%				62%	38%	
GHADAMIS	24%	76%	16%	31%	28%	26%	79%	13%	8%			65%	35%	
GHAT	12%	88%	18%	36%	25%	22%	65%	5%	28%	1%		58%	42%	
MISRATA	55%	45%	25%	32%	24%	19%	98%	2%	<1%			61%	39%	
SABHA	63%	37%	16%	35%	21%	28%	91%	<1%	5%	3%	1%	58%	42%	
SABRATHA	63%	37%	15%	33%	28%	25%	95%	5%				62%	38%	
SHAHAT	23%	77%	16%	27%	27%	30%	100%	<1%				64%	36%	
SIRTE	60%	40%	23%	29%	26%	22%	98%	1%	1%			60%	40%	
SOUQ AL JOUMA	53%	47%	19%	30%	24%	27%	98%	2%				62%	38%	
SURMAN	20%	80%	15%	26%	32%	27%	99%	1%				68%	32%	
TAJOURA	55%	45%	20%	35%	23%	22%	98%	2%		<1%		58%	42%	
TOBRUK	52%	48%	19%	28%	27%	26%	99%		1%			64%	36%	1%
TRIPOLI CENTER	49%	51%	26%	31%	23%	20%	94%	5%		<1%		52%	47%	1%

# Demographics (2/3)

EDUCATION									
	Illiterate/ No formal education	Primary school	Elementary	High school	Madrassa	Vocational	Adult Education	College+	Don't know/No response
AL BAYDA	2%	3%	9%	21%		4%	7%	54%	1%
BENHAZI	1%	2%	9%	27%		4%	7%	50%	1%
DERNA	2%	4%	10%	24%	1%	2%	9%	47%	1%
GHADAMIS	5%	5%	9%	30%	1%	3%	7%	40%	
GHAT	5%	4%	9%	28%	2%	3%	5%	46%	
MISRATA	2%	3%	12%	25%		4%	9%	45%	
SABHA	3%	5%	13%	21%		4%	8%	46%	1%
SABRATHA	1%	5%	7%	21%		4%	15%	46%	1%
SHAHAT	3%	2%	9%	26%	1%	4%	8%	47%	1%
SIRTE	3%	4%	7%	27%	1%	4%	9%	45%	1%
SOUQ AL JOUMA	1%	2%	6%	23%		3%	14%	51%	1%
SURMAN	4%	5%	12%	20%		3%	9%	47%	
TAJOURA	1%	1%	7%	19%	1%	5%	8%	59%	
TOBRUK	3%	2%	9%	29%	1%	3%	7%	46%	
TRIPOLI CENTER	1%	3%	7%	24%		4%	8%	53%	

\*NOTE: While no recently updated statistics on education level and gross enrollment rate (GER) are available for Libya, according to UNESCO the tertiary GER in Libya was estimated at 61.14% in 2003. No evidence points to tertiary GER levels having dropped between 2003 and 2013. Indeed, the opposite is more likely to be true due to increased public spending between 2006 and 2011 (from 31% to 58% of GDP, according to the IMF). However, nationally representative surveys conducted by Altai suggest that enrollment in tertiary education may have begun to drop as security and public service provision in Libya have deteriorated. Results from 10 Altai surveys conducted between 2017 and 2018 suggest that the number of Libyans benefitting from a tertiary education has decreased and may now be closer to 53%.

# Demographics (3/3)

## EMPLOYMENT STATUS

	Full-time (35≥ hrs/week)	Part-time (<35 hrs/week)	Housewife	Student/ Intern	Retired	Disabled	Unemployed	Other	Don's know/No response
AL BAYDA	32%	30%	16%	8%	3%		7%	5%	
BENGAZI	30%	29%	18%	12%	2%		7%	2%	
DERNA	31%	29%	20%	8%	3%		9%		1%
GHADAMIS	20%	28%	27%	9%	4%	2%	11%		
GHAT	19%	27%	32%	11%	2%		9%		
MISRATA	22%	33%	19%	12%	4%		7%	3%	
SABHA	24%	34%	17%	7%	5%		11%	1%	1%
SABRATHA	30%	32%	16%	7%	4%		9%	3%	
SHAHAT	17%	28%	32%	11%	3%		8%	1%	
SIRTE	22%	34%	15%	13%	4%		10%	2%	
SOUQ AL JOUMA	25%	30%	19%	12%	5%		7%	2%	
SURMAN	18%	26%	33%	9%	2%		11%	1%	
TAJOURA	28%	30%	16%	12%	2%		9%	2%	2%
TOBRUK	28%	30%	19%	11%	3%		8%	1%	1%
TRIPOLI CENTER	24%	29%	16%	17%	3%		9%	1%	1%

Center for Insights in Survey Research  
202.408.9450 | info@iri.org  
www.IRI.org | @IRI\_Polls



A PROJECT OF THE INTERNATIONAL REPUBLICAN INSTITUTE



**USAID**  
FROM THE AMERICAN PEOPLE